



Annex N

Passing Place Proposals

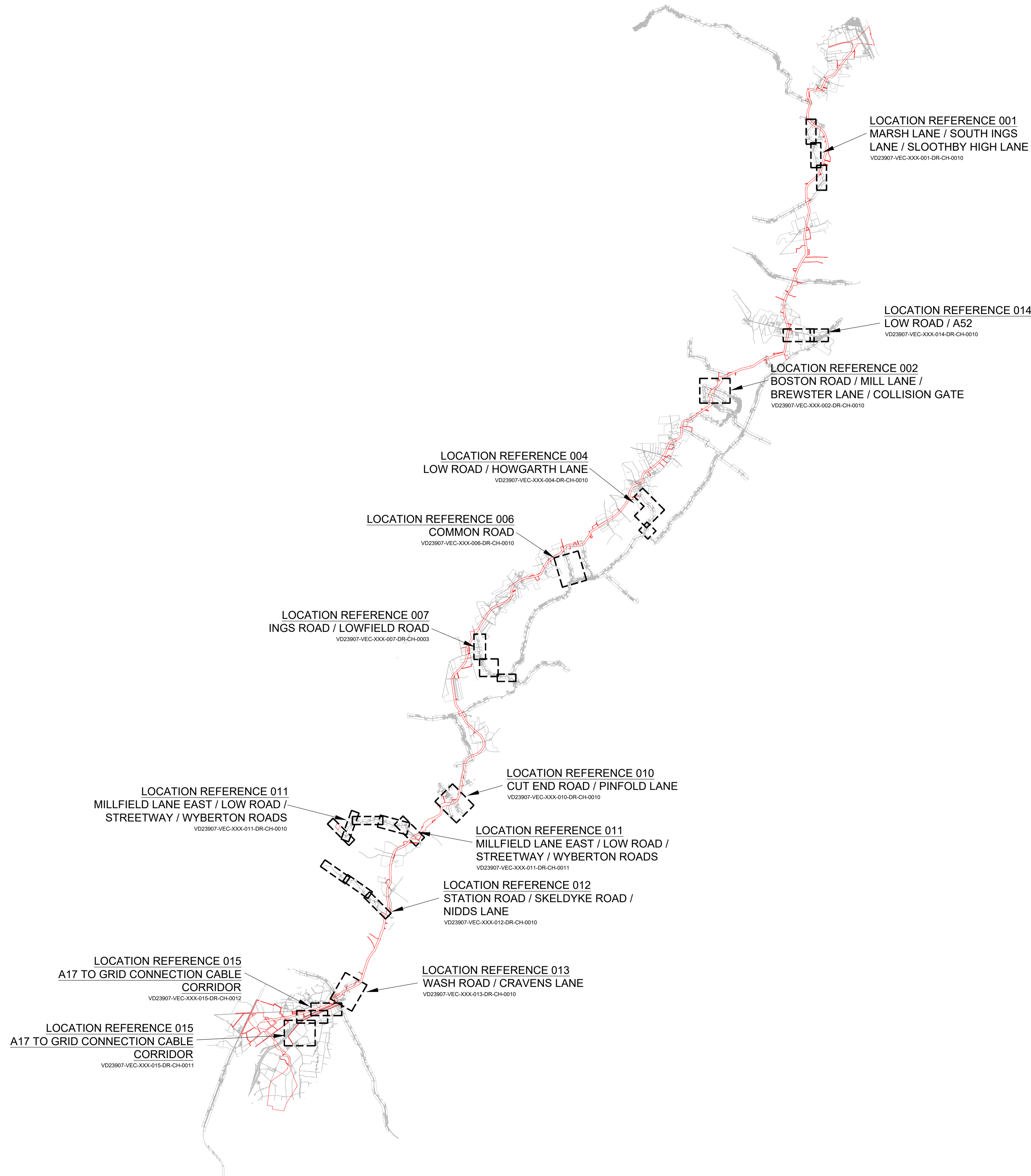
Volume 3, Appendix 27.1: Transport Assessment

Outer Dowsing Offshore Wind Environmental Statement

GoBe Consultants Ltd

SLR Project No.: 410.V05356.00013

1 March 2024



- NOTES:
1. ALL DIMENSIONS IN METRES UNLESS OTHERWISE STATED.
 2. ALL HIGHWAY WORKS TO BE TO ADOPTABLE STANDARDS AND SHALL COMPLY WITH THE LOCAL AUTHORITY SPECIFICATION AND WHERE NECESSARY THE RELEVANT SECTIONS OF THE DMRB, SPECIFICATIONS FOR HIGHWAY WORKS (SHW) AND BRITISH STANDARDS.
 3. THIS IS NOT A DETAILED DESIGN OR CONSTRUCTION DRAWING - IT IS INTENDED FOR ILLUSTRATIVE PURPOSES ONLY.
 4. REFER TO RELEVANT LOCATION DRAWINGS FOR FURTHER DETAILS.

P02	LOCATION REFERENCES AMENDED	JR	JR	JR	15.03.24
P01	FIRST ISSUE				14.03.24
Rev	Details	Drawn	Checked	Auth	Date

Drawing Status	FOR INFORMATION	Suitability	S2
----------------	-----------------	-------------	----

vectos. PART OF **SLR**

4th Floor Oxford Place
61 Oxford Street
Manchester
M1 6EQ

t: 0161 228 1008
e: manchester@vectos.co.uk

LRQA
CERTIFIED
ISO 9001

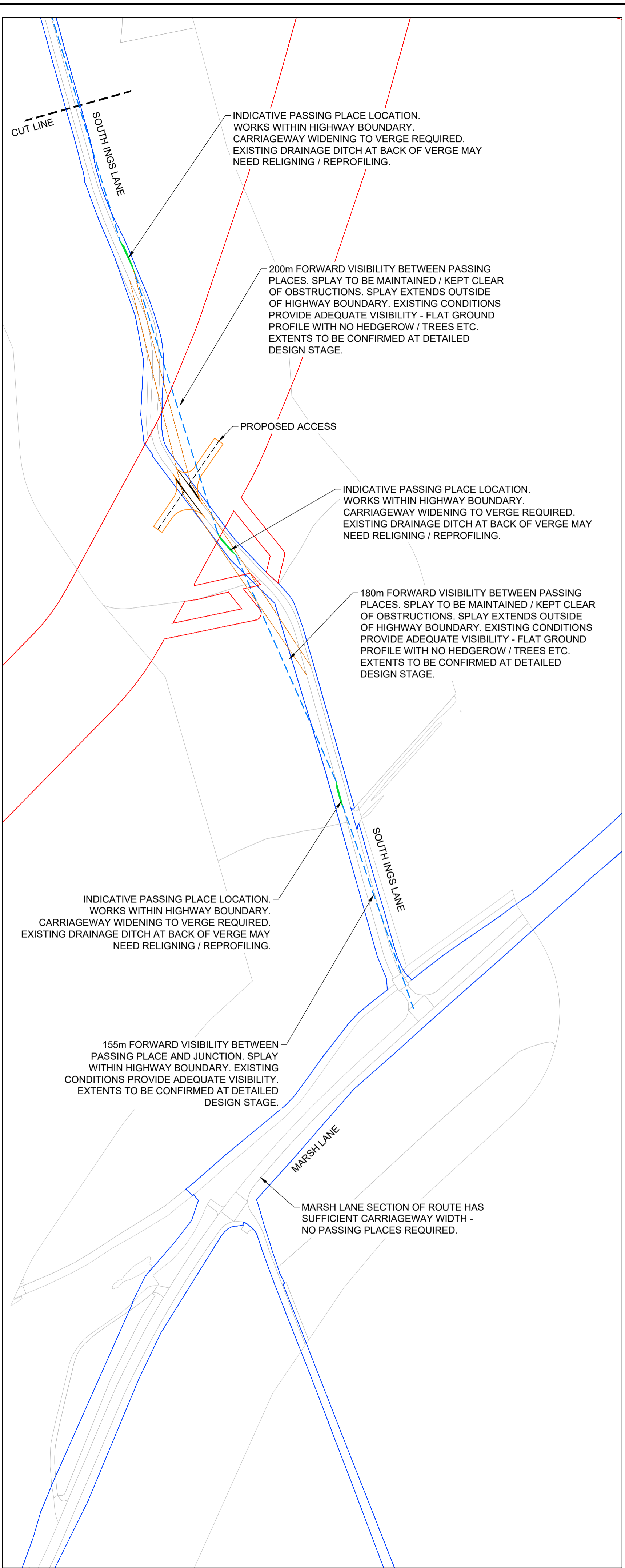
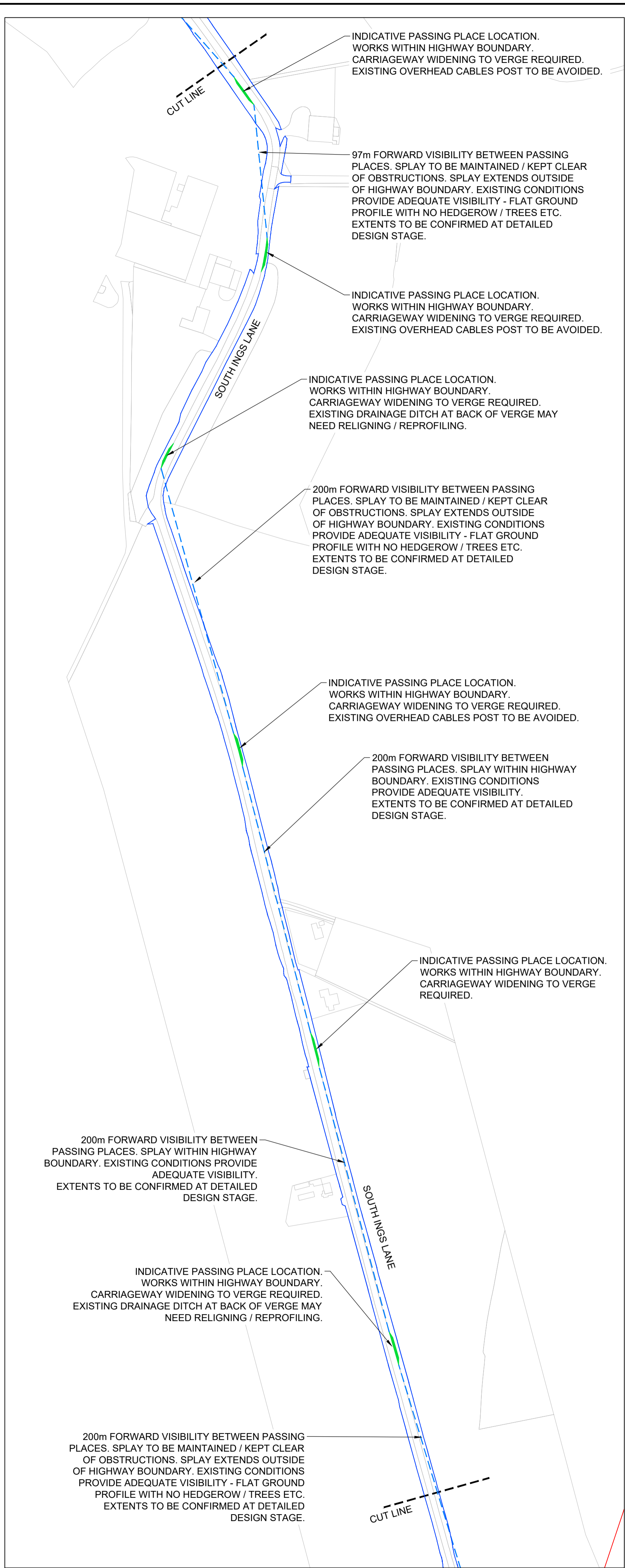
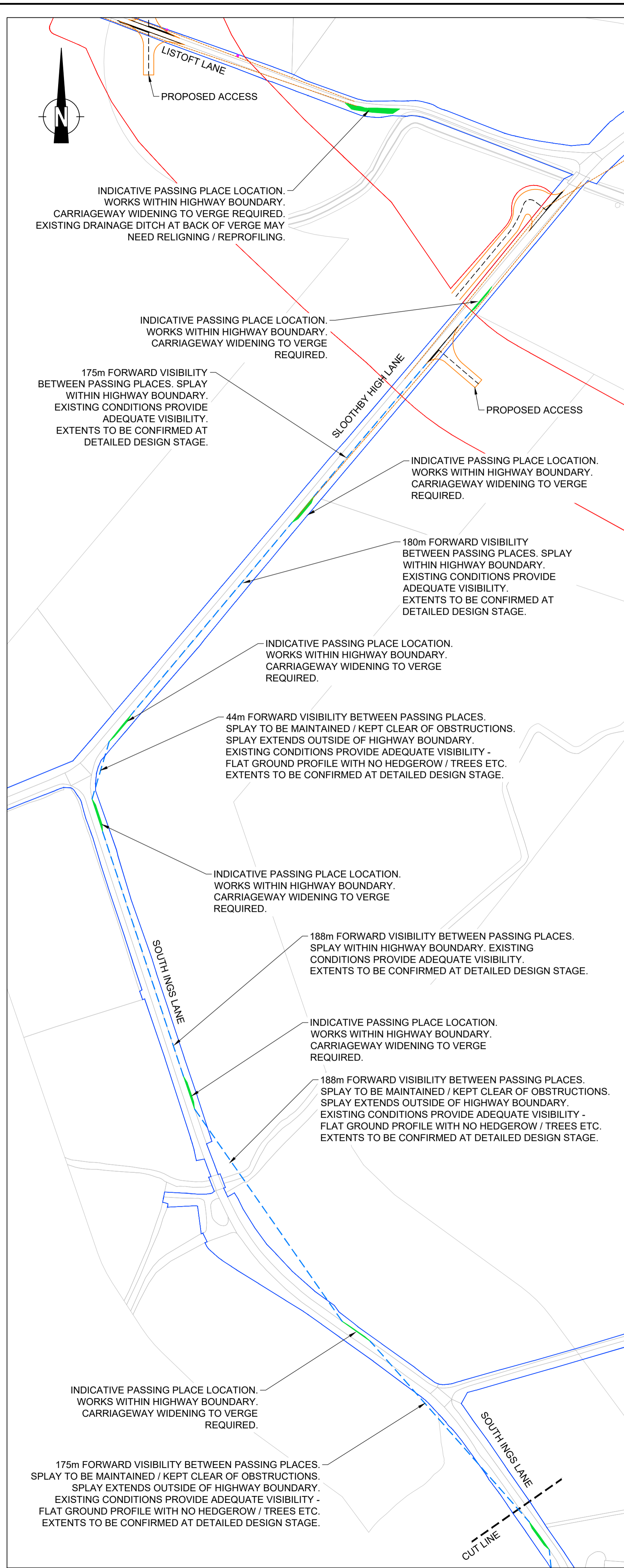
Client
OUTER DOWSING OFFSHORE WIND

Project Title
OUTER DOWSING OFFSHORE WIND

Drawing Title
PASSING PACES
LOCATION PLAN

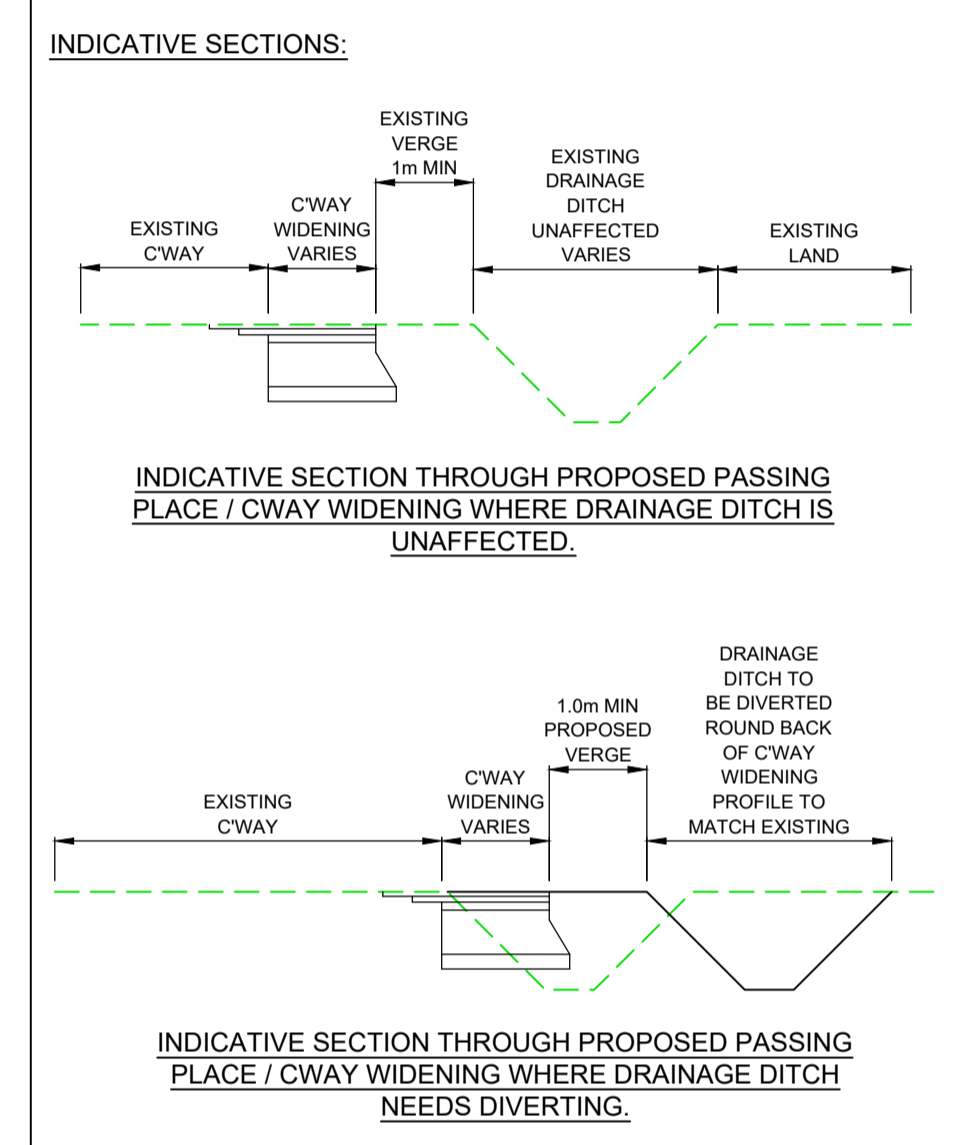
Scale	1:100,000	Designed	NL	Drawn	NL	Checked	JR	Authorised	JR
Original Size	A1	Date	14.03.24	Date	14.03.24	Date	14.03.24	Date	14.03.24

Drawing Number	Project Ref. No.
VD23907 - VEC - XXX - XXX -DR-CH- 0110	VD23907
Revision	P02



- NOTES:**
- ALL DIMENSIONS IN METRES UNLESS OTHERWISE STATED.
 - ALL HIGHWAY WORKS TO BE TO ADOPTABLE STANDARDS AND SHALL COMPLY WITH THE LOCAL AUTHORITY SPECIFICATION AND WHERE NECESSARY THE RELEVANT SECTIONS OF THE DMRB, SPECIFICATIONS FOR HIGHWAY WORKS (SHW) AND BRITISH STANDARDS.
 - VEHICLE TRACKING AND PROPOSED WORKS ASSESSMENT HAS BEEN CARRIED OUT USING OS DATA. VECTOS DOES NOT ACCEPT ANY LIABILITY FOR ANY INACCURACIES THIS INFORMATION MAY CONTAIN
 - THIS IS NOT A DETAILED DESIGN OR CONSTRUCTION DRAWING - IT IS INTENDED FOR ILLUSTRATIVE PURPOSES ONLY.

PASSING PLACE DESIGN NOTE.
 TO BE PROVIDED AT MAXIMUM INTERVALS OF 200m. BASED ON OS MAPPING IT IS LIKELY THAT PASSING PLACE CONSTRUCTION WILL REQUIRE CARRIAGEWAY WIDENING INTO VERGE. SOME REALIGNMENT OF EXISTING DRAINAGE DITCHES MAY BE REQUIRED. A MINIMUM 6.0m TOTAL WIDTH OF CARRIAGEWAY AND PASSING PLACE TO BE PROVIDED. PASSING PLACE TO BE 15m STRAIGHT SECTION WITH 5m TAPERS EITHER SIDE. FORWARD VISIBILITY BETWEEN PASSING PLACES IS TO BE MAINTAINED / KEPT CLEAR OF OBSTRUCTIONS. EXACT LOCATIONS OF PASSING PLACES TO BE CONFIRMED AT DETAILED DESIGN STAGE.



P06	DRAWING STATUS UPDATED	NL	JR	JR	14.03.2024
P05	AMENDED FOLLOWING REVIEW	NL	JR	JR	12.03.2024
P04	RED LINE BOUNDARY UPDATED	JD	JR	JR	30.01.2024
P03	AMENDED FOLLOWING REVIEW	JD	JR	JR	09.11.2023
P02	AMENDED FOLLOWING REVIEW	JR	JR	JR	07.09.2023
P01	FIRST ISSUE	JR	JR	JR	20.07.2023

FOR INFORMATION S2

vector. PART OF **SLR**

4th Floor Oxford Place
 61 Oxford Street
 Manchester
 M1 6EQ

LRQA CERTIFIED
 ISO 9001

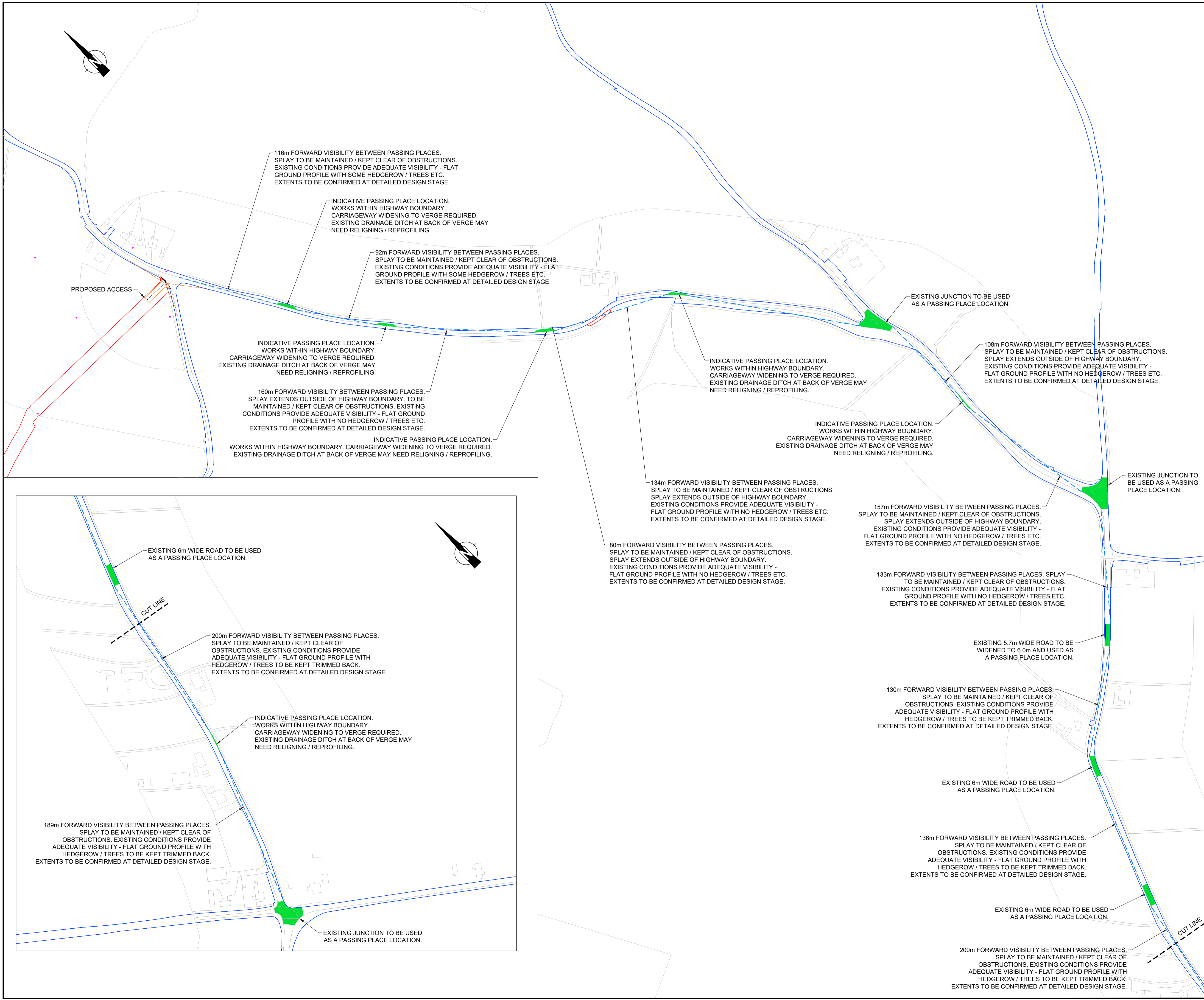
t: 0161 228 1008
 e: manchester@vectos.co.uk

Client: OUTER DOWSING OFFSHORE WIND

Project Title: OUTER DOWSING OFFSHORE WIND

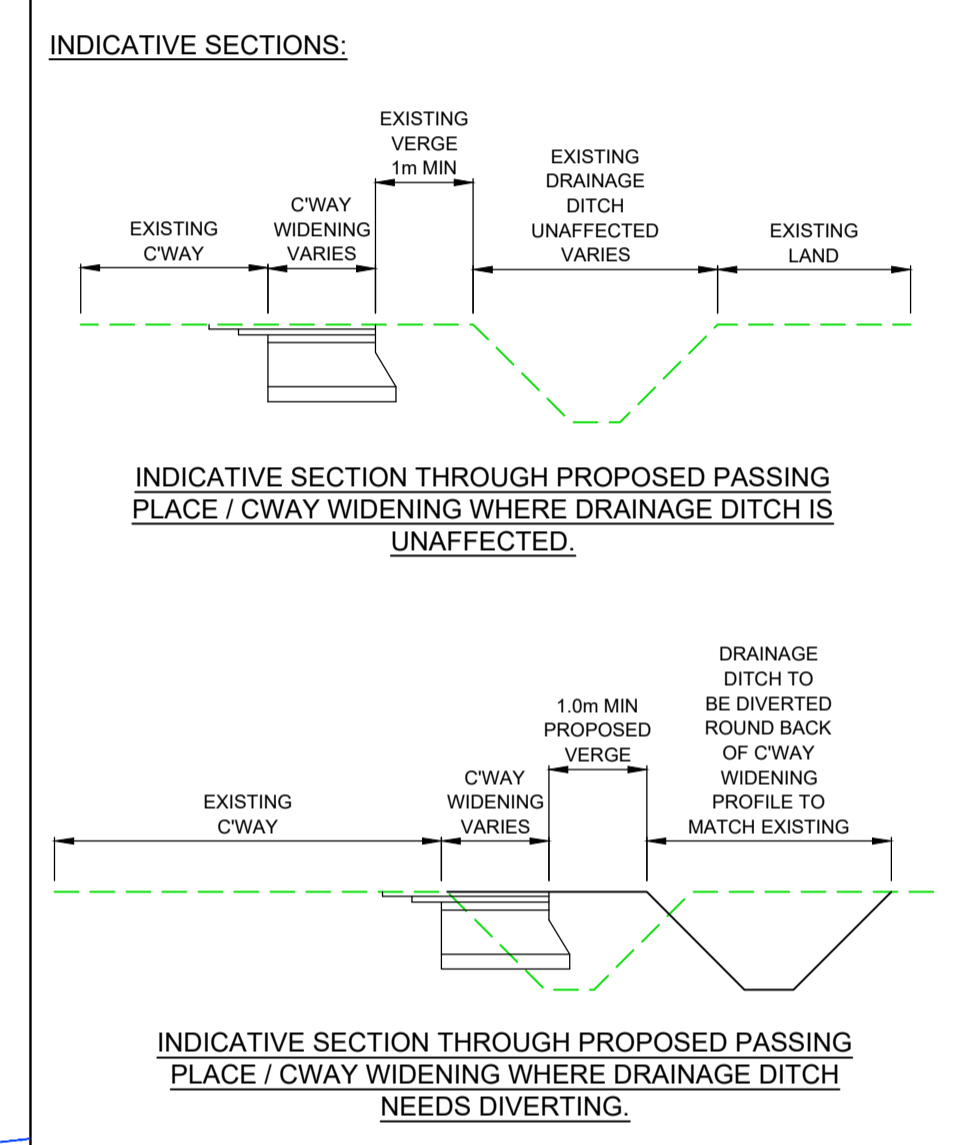
Drawing Title: LOCATION 001 - MARSH LANE / SOUTH INGS LANE / SLOOTHBY HIGH LANE - INDICATIVE PASSING PLACES

Scale	1:5000	Designed	JR	Drawn	JR	Checked		Authorised	JR
Original Size	A1	Date	20.07.23	Date	20.07.23	Date	20.07.23	Date	20.07.23
Drawing Number	VD23907	Project Ref. No.	VD23907	Location	001	Type	-DR-CH-	Number	0010
Revision	P06								



- NOTES:**
1. ALL DIMENSIONS IN METRES UNLESS OTHERWISE STATED.
 2. ALL HIGHWAY WORKS TO BE TO ADOPTABLE STANDARDS AND SHALL COMPLY WITH THE LOCAL AUTHORITY SPECIFICATION AND WHERE NECESSARY THE RELEVANT SECTIONS OF THE DMRB, SPECIFICATIONS FOR HIGHWAY WORKS (SHW) AND BRITISH STANDARDS.
 3. VEHICLE TRACKING AND PROPOSED WORKS ASSESSMENT HAS BEEN CARRIED OUT USING OS DATA. VECTOS DOES NOT ACCEPT ANY LIABILITY FOR ANY INACCURACIES THIS INFORMATION MAY CONTAIN
 4. THIS IS NOT A DETAILED DESIGN OR CONSTRUCTION DRAWING - IT IS INTENDED FOR ILLUSTRATIVE PURPOSES ONLY.

PASSING PLACE DESIGN NOTE.
 TO BE PROVIDED AT MAXIMUM INTERVALS OF 200m. BASED ON OS MAPPING IT IS LIKELY THAT PASSING PLACE CONSTRUCTION WILL REQUIRE CARRIAGEWAY WIDENING INTO VERGE. SOME REALIGNMENT OF EXISTING DRAINAGE DITCHES MAY BE REQUIRED. A MINIMUM 6.0m TOTAL WIDTH OF CARRIAGEWAY AND PASSING PLACE TO BE PROVIDED. PASSING PLACE TO BE 15m STRAIGHT SECTION WITH 5m TAPERS EITHER SIDE.
 FORWARD VISIBILITY BETWEEN PASSING PLACES IS TO BE MAINTAINED / KEPT CLEAR OF OBSTRUCTIONS. EXACT LOCATIONS OF PASSING PLACES TO BE CONFIRMED AT DETAILED DESIGN STAGE.



P05	DRAWING STATUS UPDATED	JD	JR	JR	14.03.2024
P04	RED LINE BOUNDARY UPDATED	JD	JR	JR	30.01.2024
P03	AMENDED FOLLOWING REVIEW	JD	JR	JR	09.11.2023
P02	AMENDED FOLLOWING REVIEW	JD	JR	JR	07.09.2023
P01	FIRST ISSUE	JD	JR	JR	30.08.2023

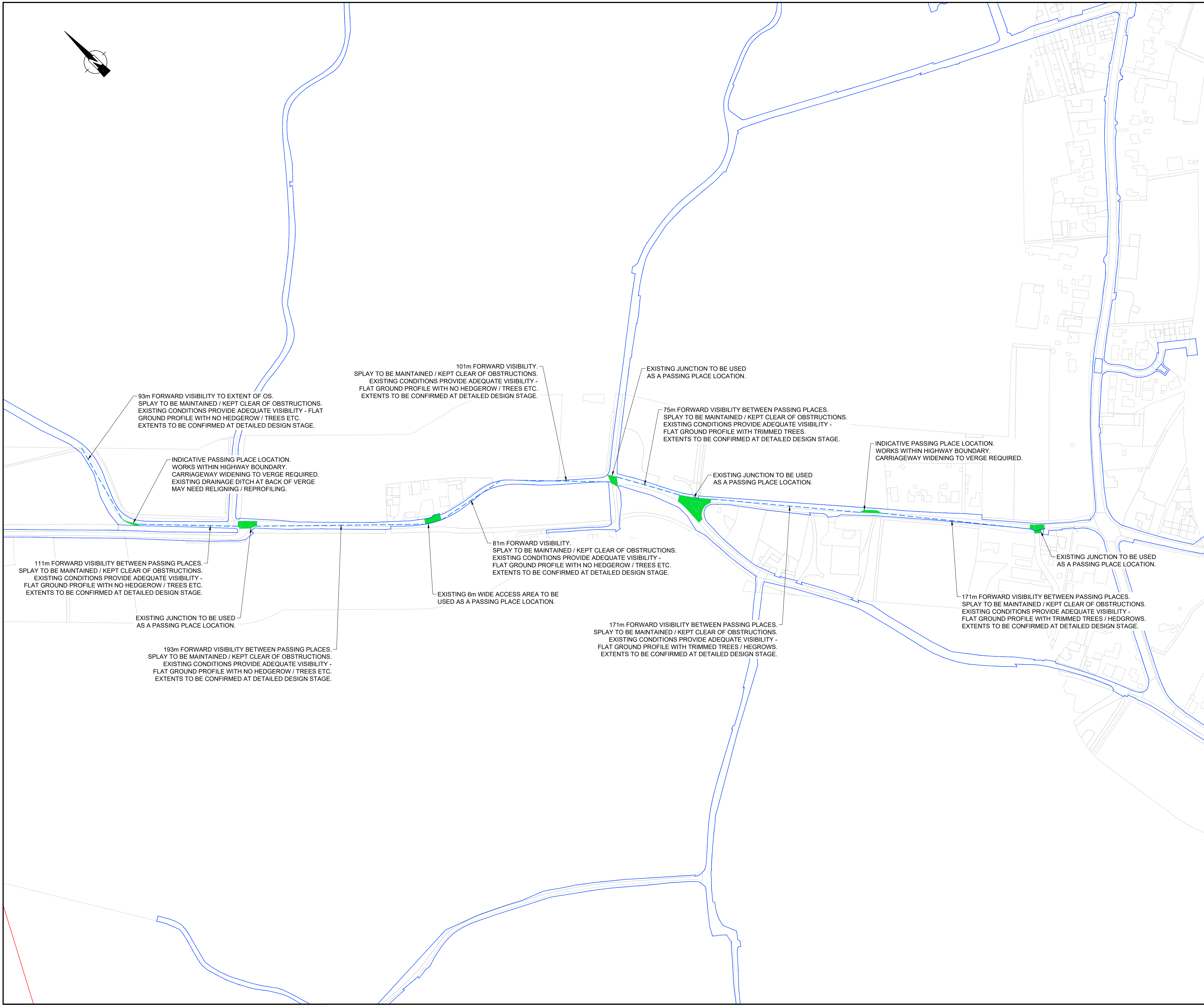
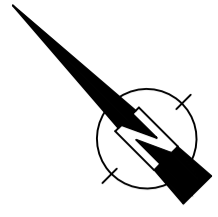
Drawing Status	FOR INFORMATION	Suitability	S2
4th Floor Oxford Place 61 Oxford Street Manchester M1 6EQ			
t: 0161 228 1008 e: manchester@vectos.co.uk			

Client: OUTER DOWSING OFFSHORE WIND

Project Title: OUTER DOWSING OFFSHORE WIND

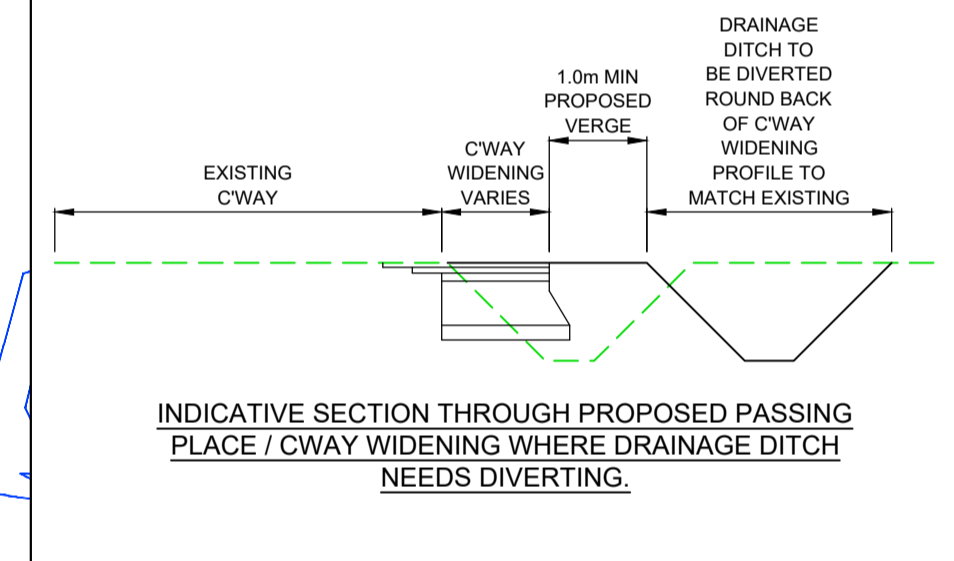
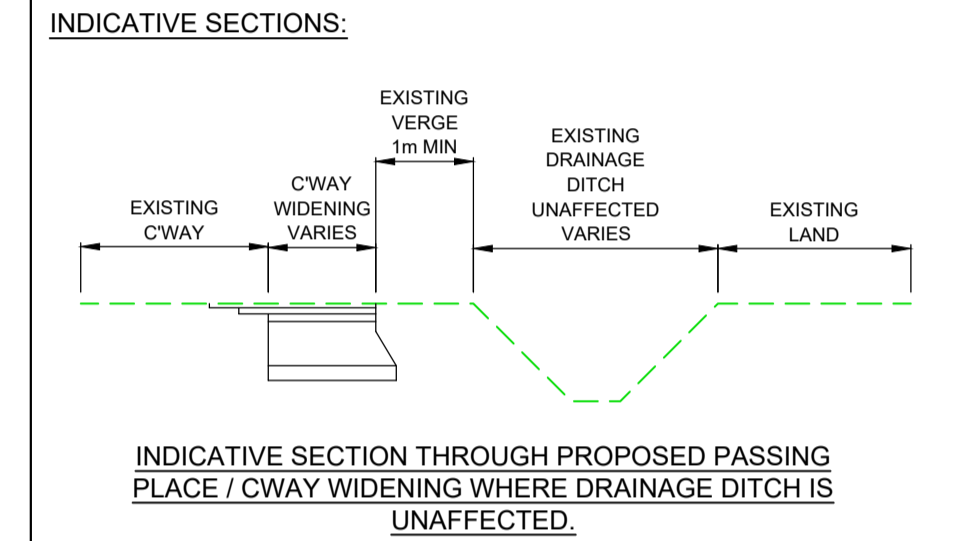
Drawing Title: LOCATION 004 - LOW ROAD / HOWGARTH LANE
INDICATIVE PASSING PLACES

Scale	Designed	Drawn	Checked	Authorised
As shown	JD	JD	JR	JR
Original Size	Date	Date	Date	Date
A1	30.08.23	30.08.23	30.08.23	30.08.23
Drawing Number	Originator	Volume	Location	Type
VD23907	VEC	XXX	004	-DR-CH-0010
Project Ref. No.	Revision			
VD23907				P05



- NOTES:**
1. ALL DIMENSIONS IN METRES UNLESS OTHERWISE STATED.
 2. ALL HIGHWAY WORKS TO BE TO ADOPTABLE STANDARDS AND SHALL COMPLY WITH THE LOCAL AUTHORITY SPECIFICATION AND WHERE NECESSARY THE RELEVANT SECTIONS OF THE DMRB, SPECIFICATIONS FOR HIGHWAY WORKS (SHW) AND BRITISH STANDARDS.
 3. VEHICLE TRACKING AND PROPOSED WORKS ASSESSMENT HAS BEEN CARRIED OUT USING OS DATA. VECTOS DOES NOT ACCEPT ANY LIABILITY FOR ANY INACCURACIES THIS INFORMATION MAY CONTAIN
 4. THIS IS NOT A DETAILED DESIGN OR CONSTRUCTION DRAWING - IT IS INTENDED FOR ILLUSTRATIVE PURPOSES ONLY.

PASSING PLACE DESIGN NOTE.
 TO BE PROVIDED AT MAXIMUM INTERVALS OF 200m. BASED ON OS MAPPING IT IS LIKELY THAT PASSING PLACE CONSTRUCTION WILL REQUIRE CARRIAGEWAY WIDENING INTO VERGE. SOME REALIGNMENT OF EXISTING DRAINAGE DITCHES MAY BE REQUIRED. A MINIMUM 6.0m TOTAL WIDTH OF CARRIAGEWAY AND PASSING PLACE TO BE PROVIDED. PASSING PLACE TO BE 15m STRAIGHT SECTION WITH 5m TAPERS EITHER SIDE.
 FORWARD VISIBILITY BETWEEN PASSING PLACES IS TO BE MAINTAINED / KEPT CLEAR OF OBSTRUCTIONS. EXACT LOCATIONS OF PASSING PLACES TO BE CONFIRMED AT DETAILED DESIGN STAGE.



P06	DRAWING STATUS UPDATED	NL	JR	JR	14.03.2024
P05	AMENDED FOLLOWING REVIEW	NL	JR	JR	12.03.2024
P04	RED LINE BOUNDARY UPDATED	JD	JR	JR	30.01.2024
P03	AMENDED FOLLOWING REVIEW	JD	JR	JR	09.11.2023
P02	AMENDED FOLLOWING REVIEW	JD	JR	JR	07.09.2023
P01	FIRST ISSUE	JD	JR	JR	30.08.2023

Rev	Details	Drawn	Checked	Auth	Date

FOR INFORMATION S2

vectos. PART OF **SLR**

4th Floor Oxford Place
 61 Oxford Street
 Manchester
 M1 6EQ

t: 0161 228 1008
 e: manchester@vectos.co.uk

LRQA
 CERTIFIED
 ISO 9001

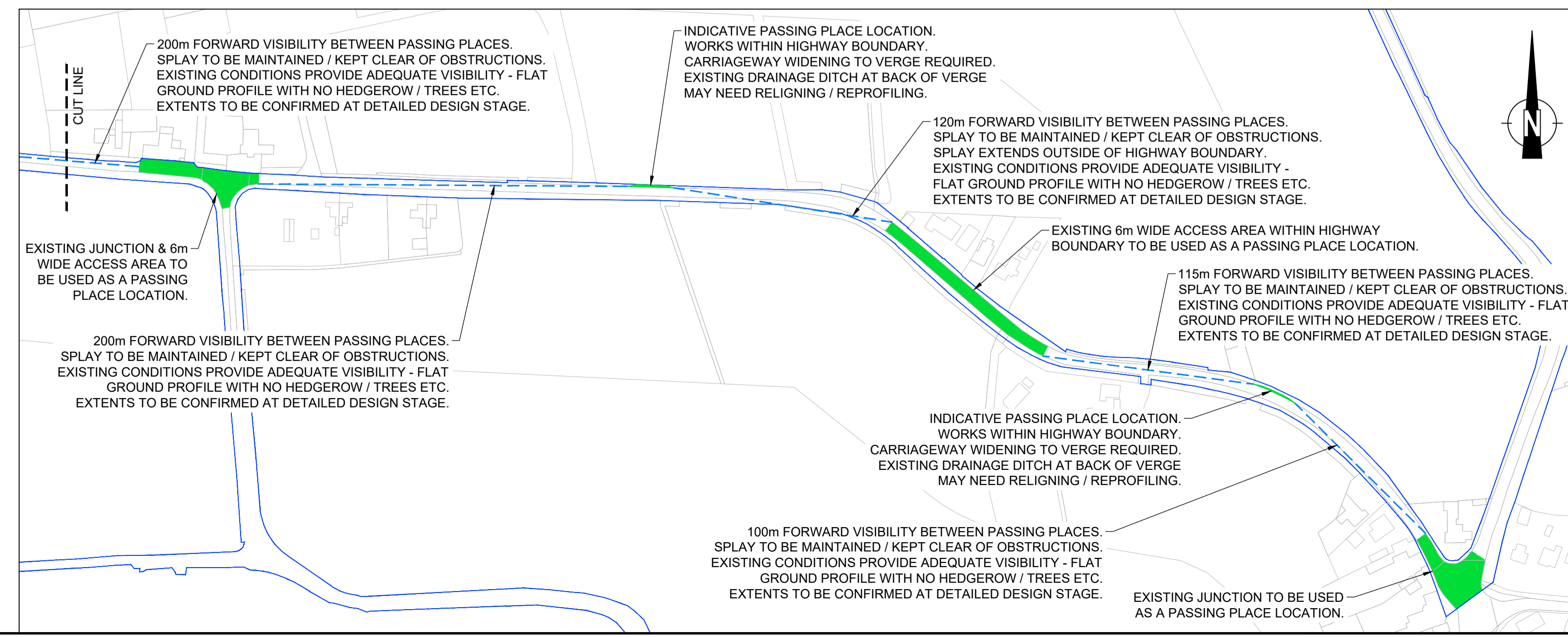
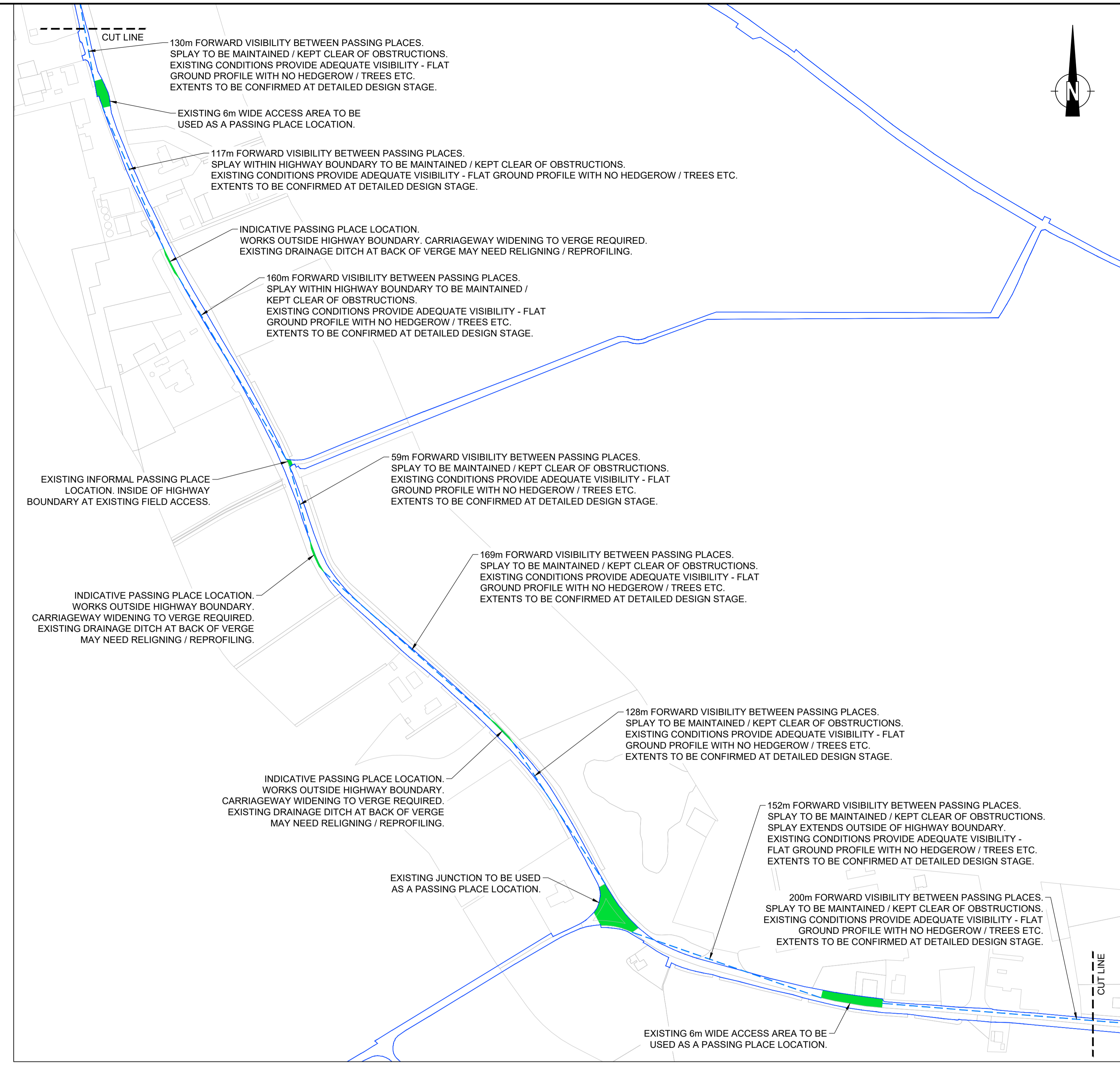
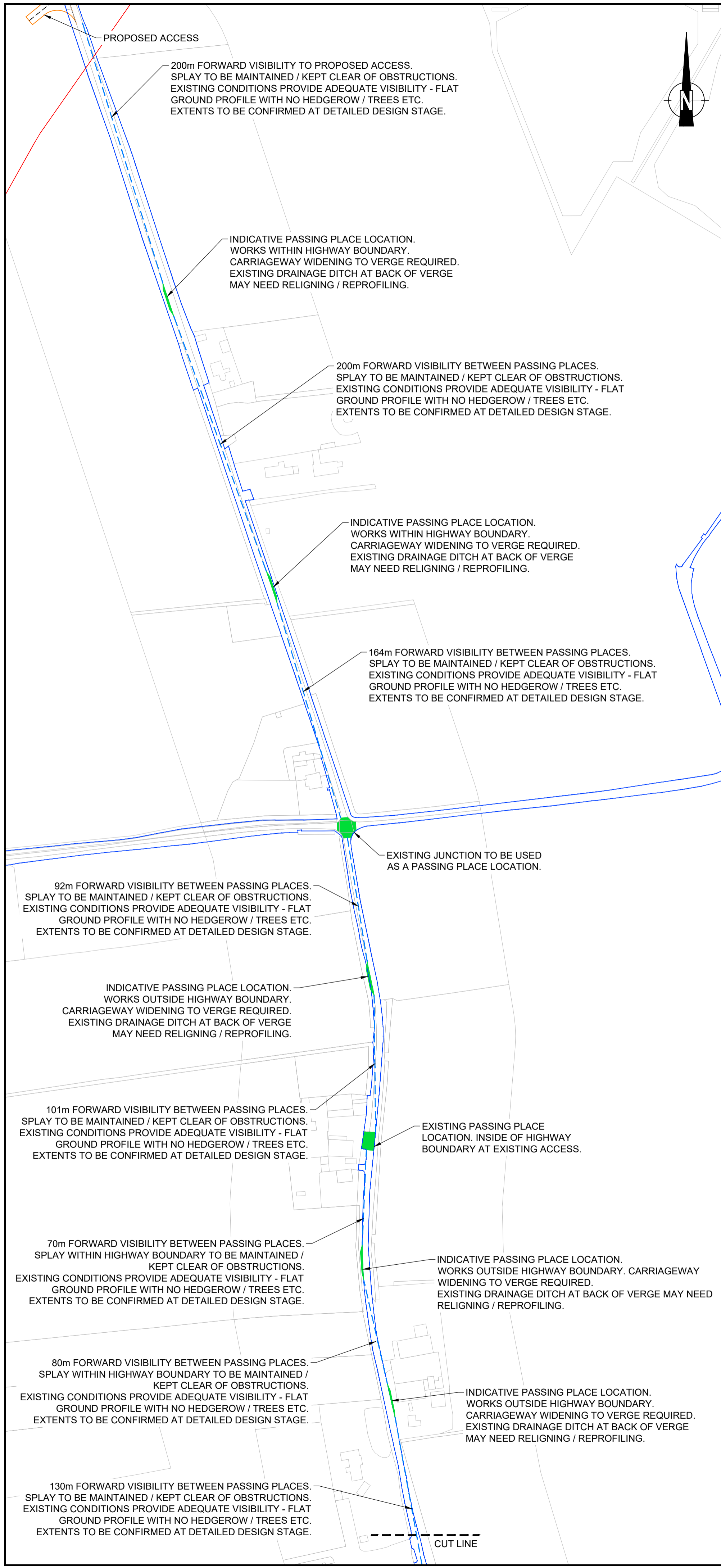
Client: OUTER DOWSING OFFSHORE WIND

Project Title: OUTER DOWSING OFFSHORE WIND

Drawing Title: LOCATION 006 - COMMON ROAD
 INDICATIVE PASSING PLACES

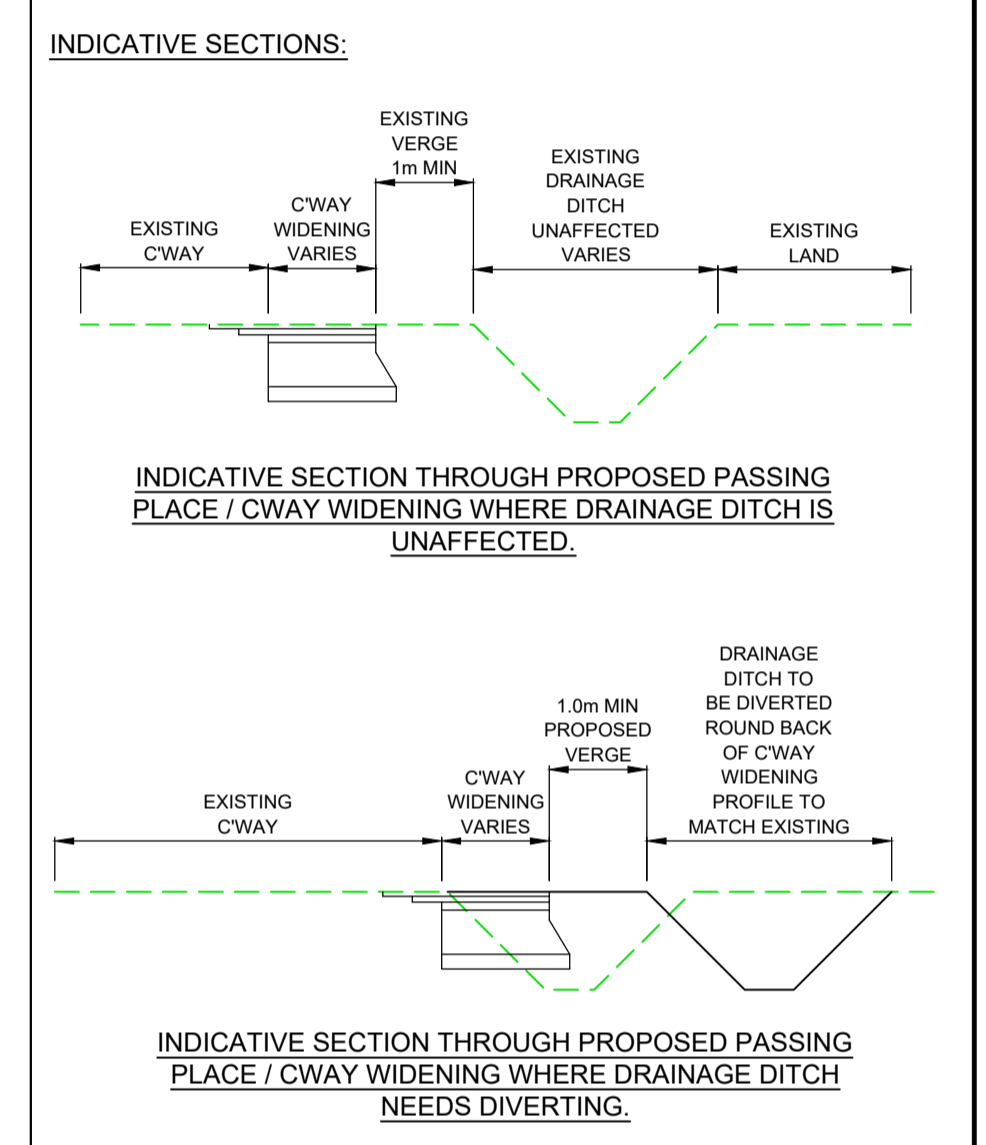
Scale	1:2000	Designed	JD	Drawn	JD	Checked	JR	Authorised	JR
Original Size	A1	Date	30.08.23	Date	30.08.23	Date	30.08.23	Date	30.08.23

Drawing Number	VD23907	Project Ref. No.	VD23907
Proj. No.	VD23907-VEC-XXX-	Location	006
Volume	006	Type	-DR-CH-
Role	0010	Number	0010
Revision	P06		



- NOTES:**
- ALL DIMENSIONS IN METRES UNLESS OTHERWISE STATED.
 - ALL HIGHWAY WORKS TO BE TO ADOPTABLE STANDARDS AND SHALL COMPLY WITH THE LOCAL AUTHORITY SPECIFICATION AND WHERE NECESSARY THE RELEVANT SECTIONS OF THE DMRB, SPECIFICATIONS FOR HIGHWAY WORKS (SHW) AND BRITISH STANDARDS.
 - VEHICLE TRACKING AND PROPOSED WORKS ASSESSMENT HAS BEEN CARRIED OUT USING OS DATA. VECTOS DOES NOT ACCEPT ANY LIABILITY FOR ANY INACCURACIES THIS INFORMATION MAY CONTAIN
 - THIS IS NOT A DETAILED DESIGN OR CONSTRUCTION DRAWING - IT IS INTENDED FOR ILLUSTRATIVE PURPOSES ONLY.

PASSING PLACE DESIGN NOTE.
 TO BE PROVIDED AT MAXIMUM INTERVALS OF 200m. BASED ON OS MAPPING IT IS LIKELY THAT PASSING PLACE CONSTRUCTION WILL REQUIRE CARRIAGEWAY WIDENING INTO VERGE. SOME REALIGNMENT OF EXISTING DRAINAGE DITCHES MAY BE REQUIRED. A MINIMUM 6.0m TOTAL WIDTH OF CARRIAGEWAY AND PASSING PLACE TO BE PROVIDED. PASSING PLACE TO BE 15m STRAIGHT SECTION WITH 5m TAPERS EITHER SIDE.
 FORWARD VISIBILITY BETWEEN PASSING PLACES IS TO BE MAINTAINED / KEPT CLEAR OF OBSTRUCTIONS. EXACT LOCATIONS OF PASSING PLACES TO BE CONFIRMED AT DETAILED DESIGN STAGE.



P04	DRAWING STATUS UPDATED	NL	JR	JR	14.03.2024
P03	AMENDED FOLLOWING REVIEW	JD	JR	JR	09.11.2023
P02	AMENDED FOLLOWING REVIEW	JD	JR	JR	07.09.2023
P01	FIRST ISSUE	JD	JR	JR	31.08.2023
Rev	Details	Drawn	Checked	Auth	Date

Drawing Status: **FOR INFORMATION** Suitability: **S2**

vector. PART OF **SLR**

4th Floor Oxford Place
 61 Oxford Street
 Manchester
 M1 6EQ

LRQA CERTIFIED
 ISO 9001

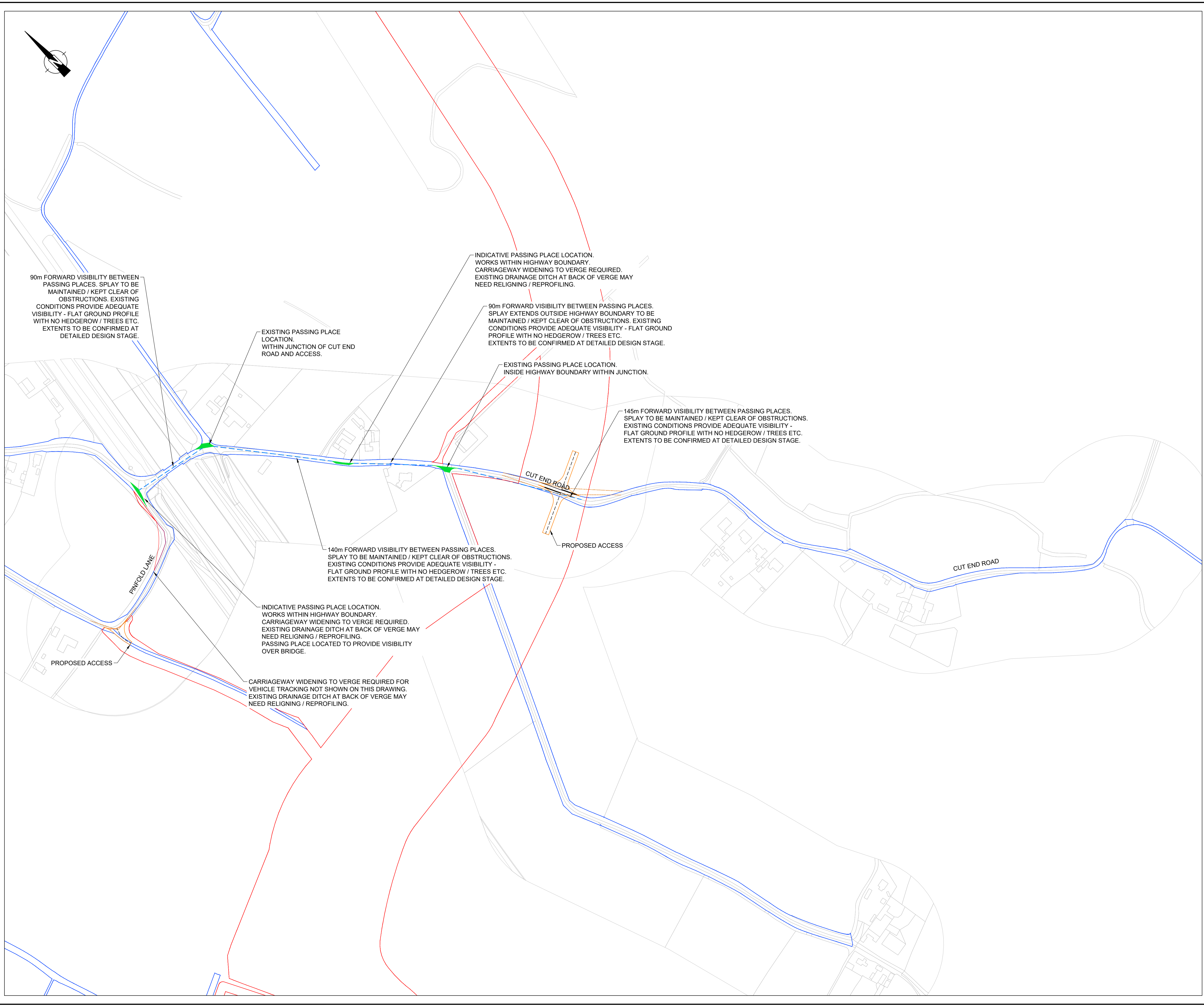
t: 0161 228 1008
 e: manchester@vectos.co.uk

Client: **OUTER DOWSING OFFSHORE WIND**

Project Title: **OUTER DOWSING OFFSHORE WIND**

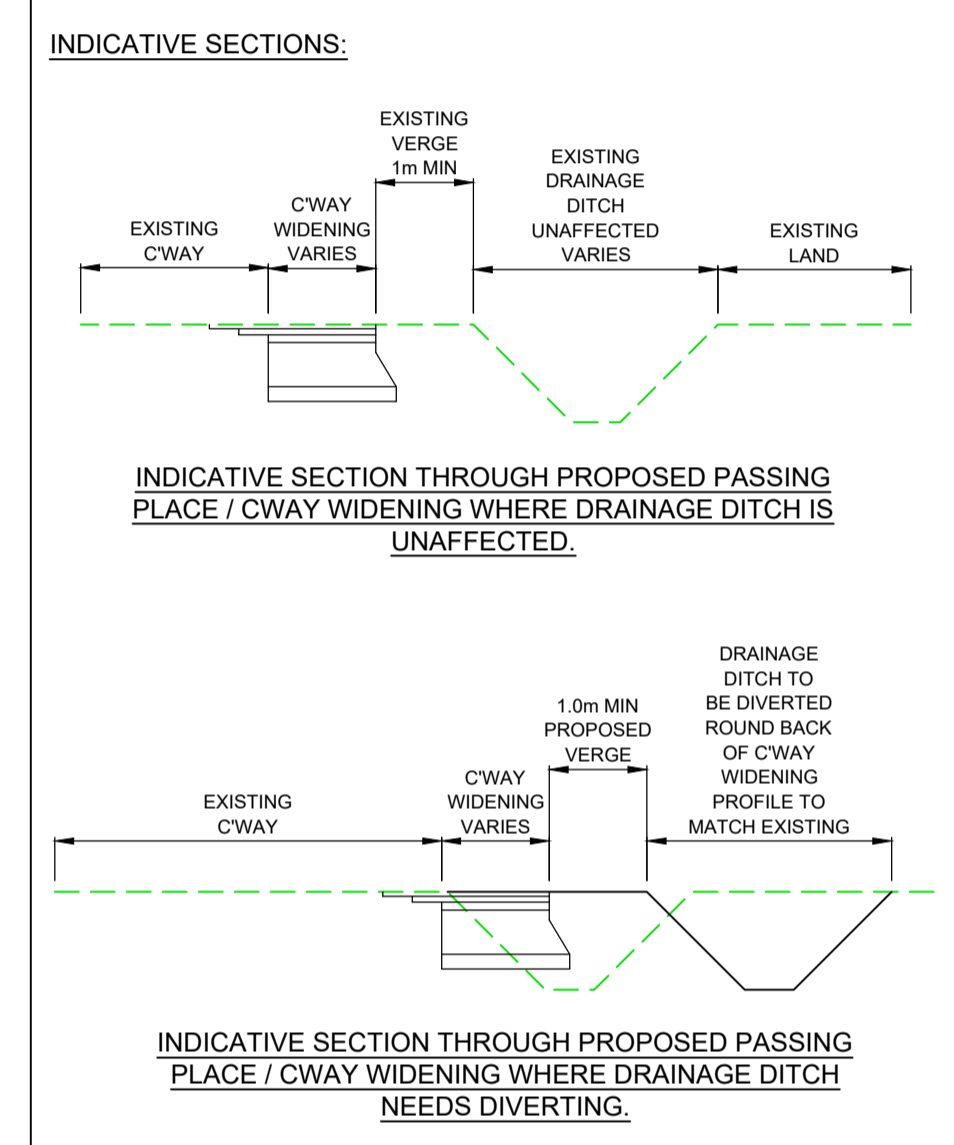
Drawing Title: **LOCATION 007 - INGS ROAD / LOWFIELD ROAD
 INDICATIVE PASSING PLACES**

Scale	1:2000	Designed	JD	Drawn	JD	Checked	JR	Authorised	JR
Original Size	A1	Date	31.08.23	Date	31.08.23	Date	31.08.23	Date	31.08.23
Drawing Number	VD23907	Project Ref. No.	VD23907	Location	007	Type	-DR-CH-	Number	0010
Revision	P04								



- NOTES:
1. ALL DIMENSIONS IN METRES UNLESS OTHERWISE STATED.
 2. ALL HIGHWAY WORKS TO BE TO ADOPTABLE STANDARDS AND SHALL COMPLY WITH THE LOCAL AUTHORITY SPECIFICATION AND WHERE NECESSARY THE RELEVANT SECTIONS OF THE DMRB, SPECIFICATIONS FOR HIGHWAY WORKS (SHW) AND BRITISH STANDARDS.
 3. VEHICLE TRACKING AND PROPOSED WORKS ASSESSMENT HAS BEEN CARRIED OUT USING OS DATA. VECTOS DOES NOT ACCEPT ANY LIABILITY FOR ANY INACCURACIES THIS INFORMATION MAY CONTAIN
 4. THIS IS NOT A DETAILED DESIGN OR CONSTRUCTION DRAWING - IT IS INTENDED FOR ILLUSTRATIVE PURPOSES ONLY.

PASSING PLACE DESIGN NOTE.
 TO BE PROVIDED AT MAXIMUM INTERVALS OF 200m. BASED ON OS MAPPING IT IS LIKELY THAT PASSING PLACE CONSTRUCTION WILL REQUIRE CARRIAGEWAY WIDENING INTO VERGE. SOME REALIGNMENT OF EXISTING DRAINAGE DITCHES MAY BE REQUIRED. A MINIMUM 6.0m TOTAL WIDTH OF CARRIAGEWAY AND PASSING PLACE TO BE PROVIDED. PASSING PLACE TO BE 15m STRAIGHT SECTION WITH 5m TAPERS EITHER SIDE. FORWARD VISIBILITY BETWEEN PASSING PLACES IS TO BE MAINTAINED / KEPT CLEAR OF OBSTRUCTIONS. EXACT LOCATIONS OF PASSING PLACES TO BE CONFIRMED AT DETAILED DESIGN STAGE.



P06	DRAWING STATUS UPDATED	NL	JR	JR	14.03.2024
P05	RED LINE BOUNDARY UPDATED	JD	JR	JR	30.01.2024
P04	AMENDED FOLLOWING REVIEW	JD	JR	JR	09.11.2023
P03	AMENDED FOLLOWING REVIEW	JD	JR	JR	07.09.2023
P02	PASSING PLACES REMOVED	JD	JR	JR	25.08.2023
P01	FIRST ISSUE	JR	JR	JR	28.07.2023

Rev	Details	Drawn	Checked	Auth	Date

Drawing Status: **FOR INFORMATION** Suitability: **S2**

vector. | PART OF **SLR**

4th Floor Oxford Place
 61 Oxford Street
 Manchester
 M1 6EQ

t: 0161 228 1008
 e: manchester@vectos.co.uk

LRQA
 CERTIFIED
 ISO 9001

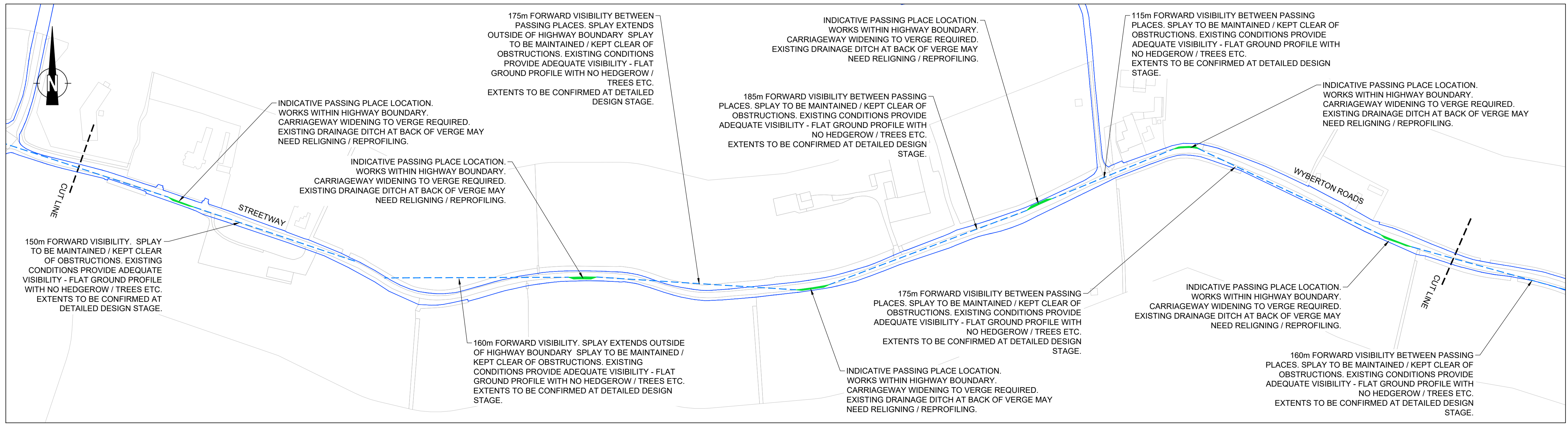
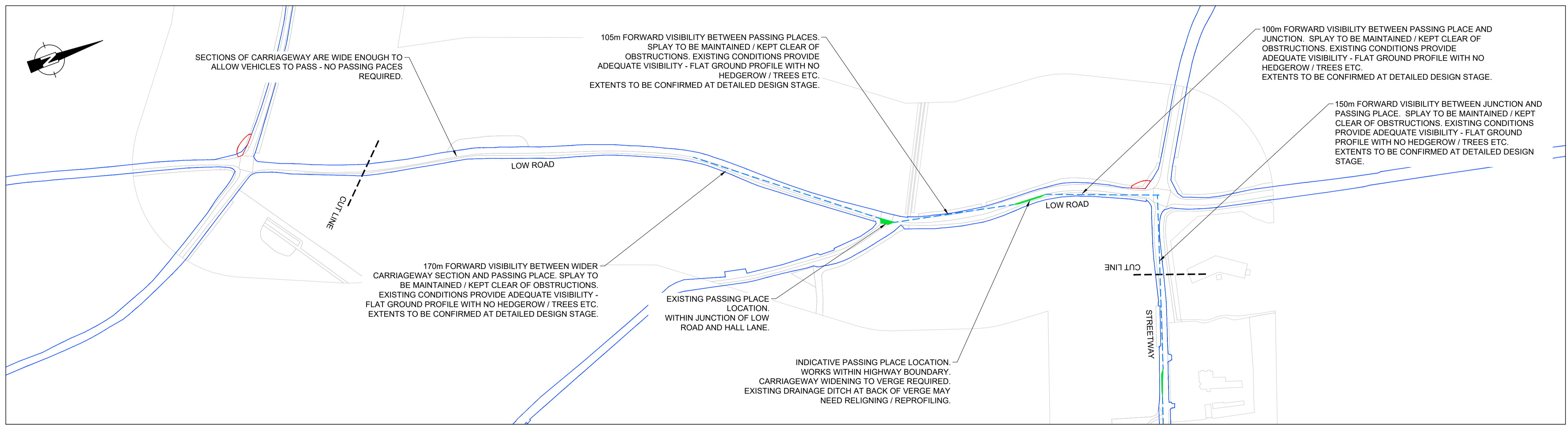
Client: **OUTER DOWSING OFFSHORE WIND**

Project Title: **OUTER DOWSING OFFSHORE WIND**

Drawing Title: **LOCATION 010 - CUT END ROAD / PINFOLD LANE
 INDICATIVE PASSING PLACES**

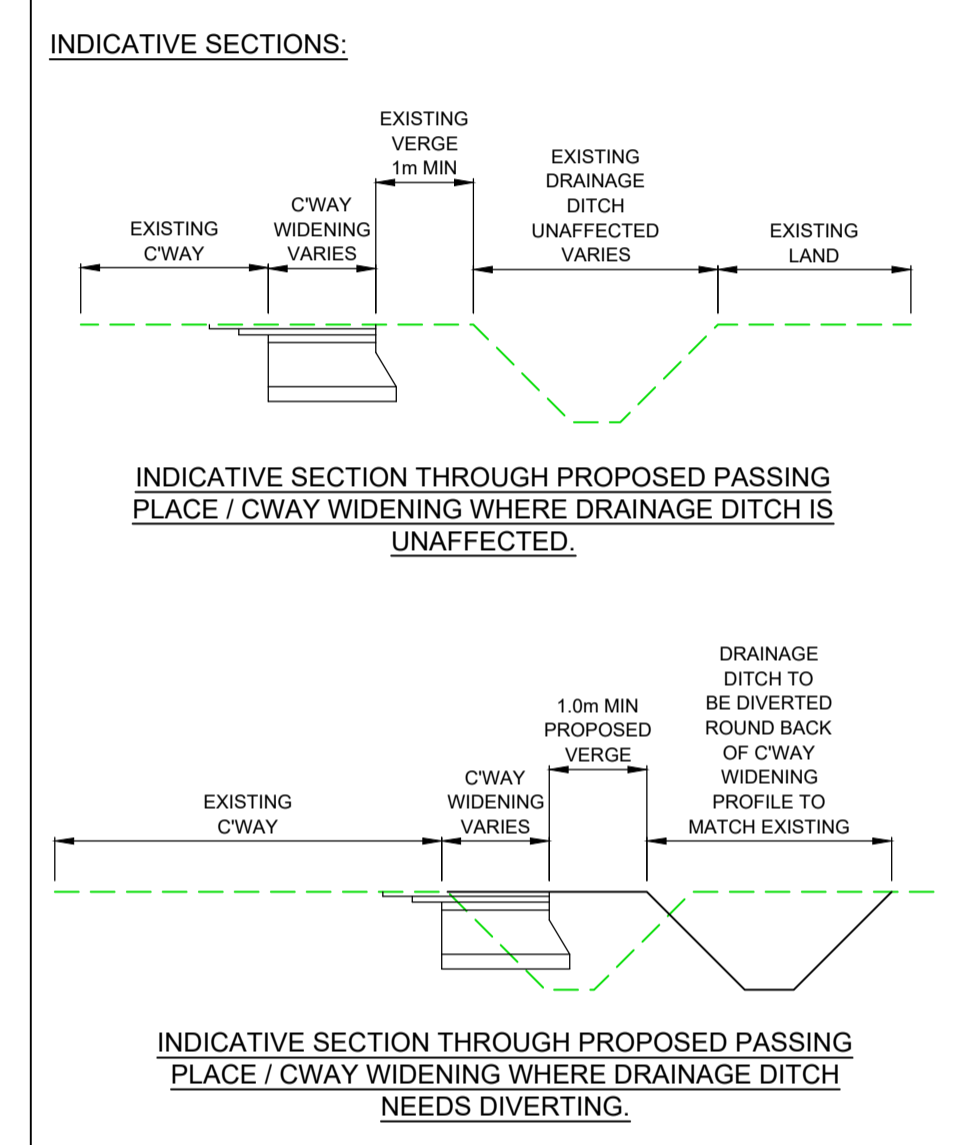
Scale	1:5000	Designed	JR	Drawn	JR	Checked		Authorised	JR
Original Size	A1	Date	28.07.23	Date	28.07.23	Date	28.07.23	Date	28.07.23

Drawing Number	VD23907 - VEC - XXX -	Location	010	Type Role Number	-DR-CH- 0010	Project Ref. No.	VD23907
Revision							P06



- NOTES:
- ALL DIMENSIONS IN METRES UNLESS OTHERWISE STATED.
 - ALL HIGHWAY WORKS TO BE TO ADOPTABLE STANDARDS AND SHALL COMPLY WITH THE LOCAL AUTHORITY SPECIFICATION AND WHERE NECESSARY THE RELEVANT SECTIONS OF THE DMRB, SPECIFICATIONS FOR HIGHWAY WORKS (SHW) AND BRITISH STANDARDS.
 - VEHICLE TRACKING AND PROPOSED WORKS ASSESSMENT HAS BEEN CARRIED OUT USING OS DATA. VECTOS DOES NOT ACCEPT ANY LIABILITY FOR ANY INACCURACIES THIS INFORMATION MAY CONTAIN
 - THIS IS NOT A DETAILED DESIGN OR CONSTRUCTION DRAWING - IT IS INTENDED FOR ILLUSTRATIVE PURPOSES ONLY.

PASSING PLACE DESIGN NOTE.
 TO BE PROVIDED AT MAXIMUM INTERVALS OF 200m. BASED ON OS MAPPING IT IS LIKELY THAT PASSING PLACE CONSTRUCTION WILL REQUIRE CARRIAGEWAY WIDENING INTO VERGE. SOME REALIGNMENT OF EXISTING DRAINAGE DITCHES MAY BE REQUIRED. A MINIMUM 6.0m TOTAL WIDTH OF CARRIAGEWAY AND PASSING PLACE TO BE PROVIDED. PASSING PLACE TO BE 15m STRAIGHT SECTION WITH 5m TAPERS EITHER SIDE. FORWARD VISIBILITY BETWEEN PASSING PLACES IS TO BE MAINTAINED / KEPT CLEAR OF OBSTRUCTIONS. EXACT LOCATIONS OF PASSING PLACES TO BE CONFIRMED AT DETAILED DESIGN STAGE.



P06	DRAWING STATUS UPDATED	NL	JR	JR	14.03.2024
P05	AMENDED FOLLOWING REVIEW	NL	JR	JR	12.03.2024
P04	RED LINE BOUNDARY UPDATED	JD	JR	JR	30.01.2024
P03	AMENDED FOLLOWING REVIEW	JD	JR	JR	09.11.2023
P02	AMENDED FOLLOWING REVIEW	JR	JD	JR	07.09.2023
P01	FIRST ISSUE	JR	JR	JR	12.07.2023

FOR INFORMATION

S2

vectos. PART OF **SLR**

4th Floor Oxford Place
 61 Oxford Street
 Manchester
 M1 6EQ

LRQA CERTIFIED
 ISO 9001

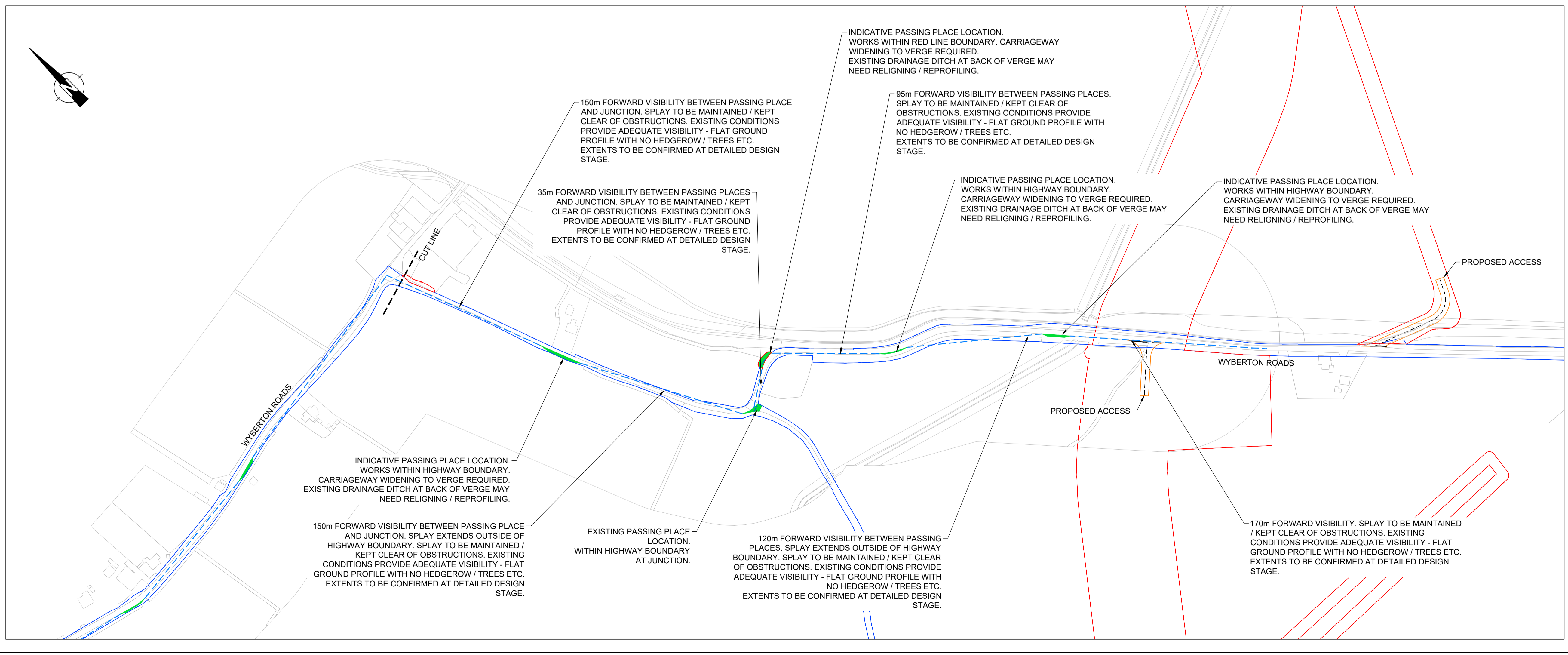
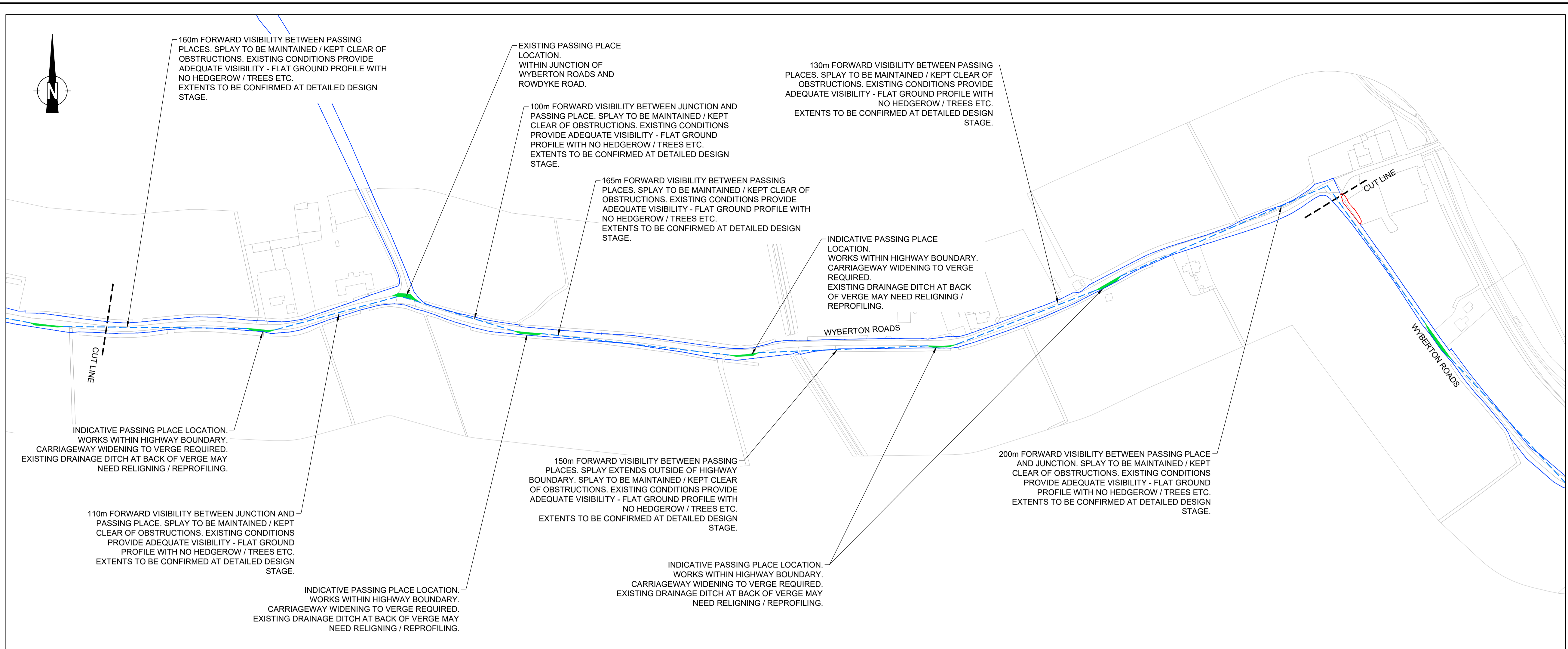
t: 0161 228 1008
 e: manchester@vectos.co.uk

Client: OUTER DOWSING OFFSHORE WIND

Project Title: OUTER DOWSING OFFSHORE WIND

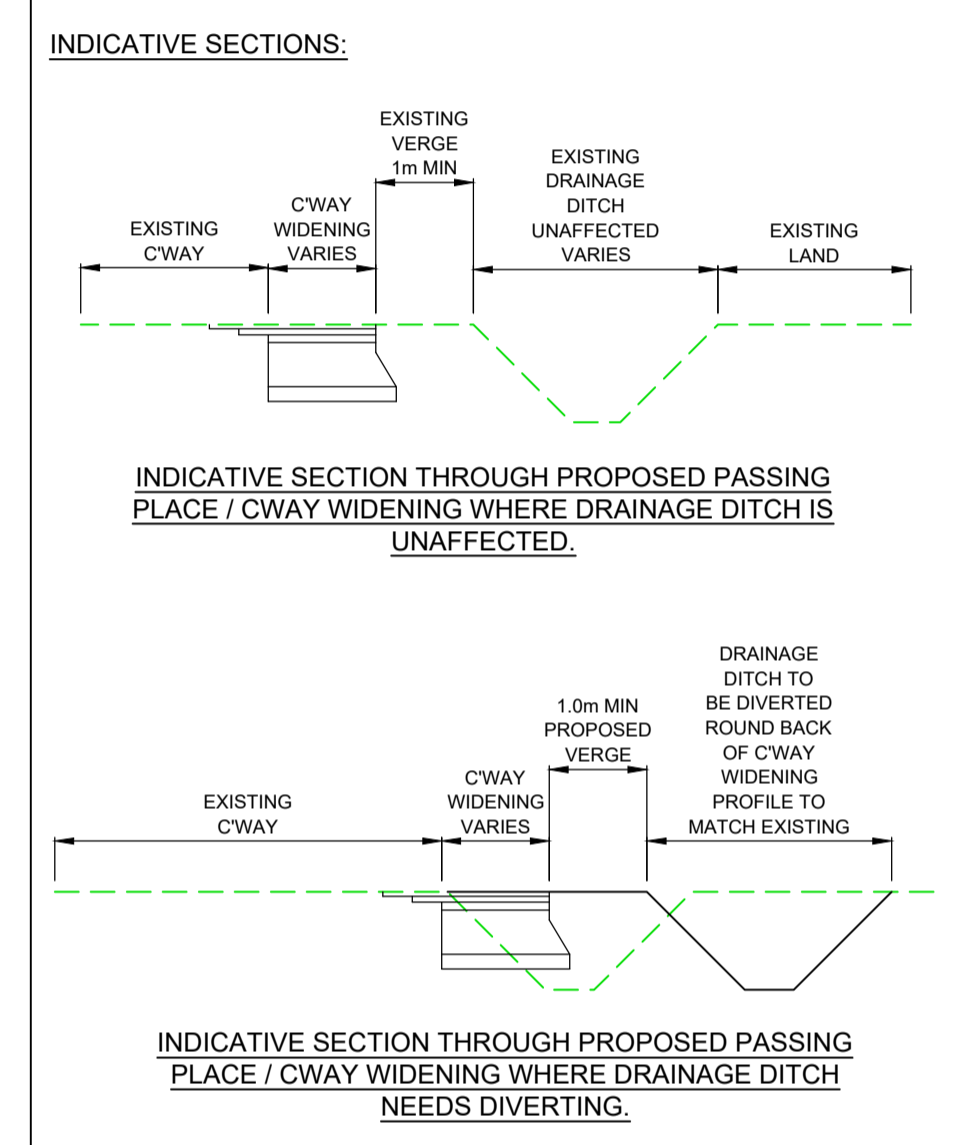
Drawing Title: LOCATION 011 - MILLFIELD LANE EAST / LOW ROAD / STREETWAY / WYBERTON ROADS - INDICATIVE PASSING PLACES

Scale	1:5000	Designed	JR	Drawn	JR	Checked		Authorised	JR
Original Size	A1	Date	28.07.23	Date	28.07.23	Date	28.07.23	Date	28.07.23
Drawing Number	VD23907-VEC-XXX-	Originator	Volume	Location	1	Type	Role	Number	Project Ref. No.
	011			-DR-CH-	0010				VD23907
									Revision
									P06



- NOTES:
1. ALL DIMENSIONS IN METRES UNLESS OTHERWISE STATED.
 2. ALL HIGHWAY WORKS TO BE TO ADOPTABLE STANDARDS AND SHALL COMPLY WITH THE LOCAL AUTHORITY SPECIFICATION AND WHERE NECESSARY THE RELEVANT SECTIONS OF THE DMRB, SPECIFICATIONS FOR HIGHWAY WORKS (SHW) AND BRITISH STANDARDS.
 3. VEHICLE TRACKING AND PROPOSED WORKS ASSESSMENT HAS BEEN CARRIED OUT USING OS DATA. VECTOS DOES NOT ACCEPT ANY LIABILITY FOR ANY INACCURACIES THIS INFORMATION MAY CONTAIN
 4. THIS IS NOT A DETAILED DESIGN OR CONSTRUCTION DRAWING - IT IS INTENDED FOR ILLUSTRATIVE PURPOSES ONLY.

PASSING PLACE DESIGN NOTE.
 TO BE PROVIDED AT MAXIMUM INTERVALS OF 200m. BASED ON OS MAPPING IT IS LIKELY THAT PASSING PLACE CONSTRUCTION WILL REQUIRE CARRIAGEWAY WIDENING INTO VERGE. SOME REALIGNMENT OF EXISTING DRAINAGE DITCHES MAY BE REQUIRED. A MINIMUM 6.0m TOTAL WIDTH OF CARRIAGEWAY AND PASSING PLACE TO BE PROVIDED. PASSING PLACE TO BE 15m STRAIGHT SECTION WITH 5m TAPERS EITHER SIDE. FORWARD VISIBILITY BETWEEN PASSING PLACES IS TO BE MAINTAINED / KEPT CLEAR OF OBSTRUCTIONS. EXACT LOCATIONS OF PASSING PLACES TO BE CONFIRMED AT DETAILED DESIGN STAGE.



P05	DRAWING STATUS UPDATED	NL	JR	JR	14.03.2024
P04	AMENDED FOLLOWING REVIEW	NL	JR	JR	12.03.2024
P03	AMENDED FOLLOWING REVIEW	JD	JR	JR	09.11.2023
P02	AMENDED FOLLOWING REVIEW	JR	JD	JR	07.09.2023
P01	FIRST ISSUE	JR	JR	JR	12.07.2023

Rev	Details	Drawn	Checked	Auth	Date

Drawing Status: **FOR INFORMATION** Subtality: **S2**

vector. PART OF **SLR**

4th Floor Oxford Place
 61 Oxford Street
 Manchester
 M1 6EQ

LRQA CERTIFIED
 ISO 9001

t: 0161 228 1008
 e: manchester@vectos.co.uk

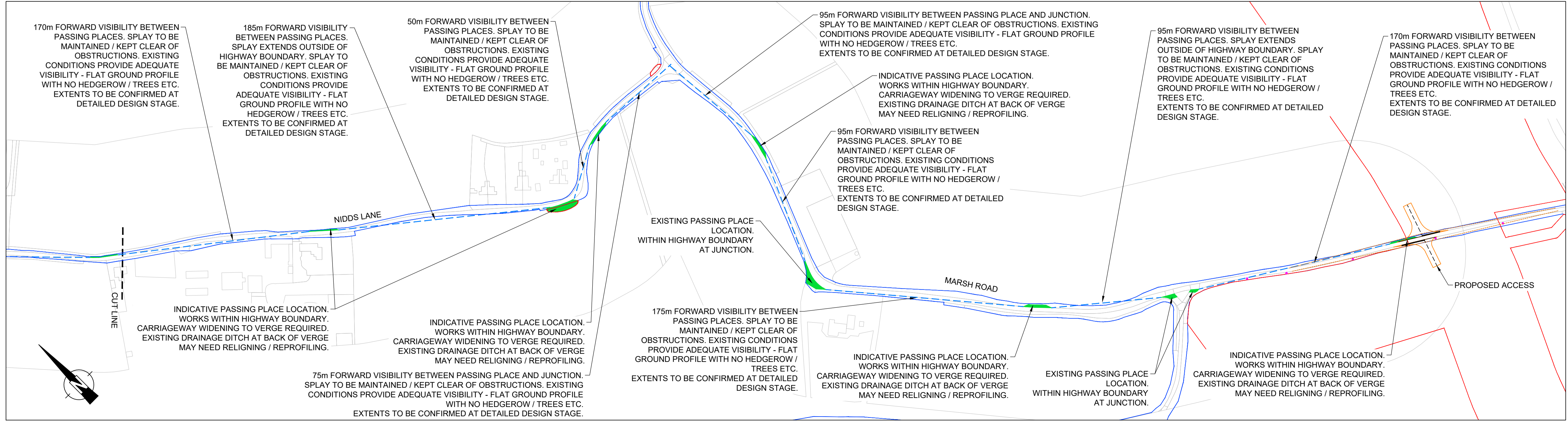
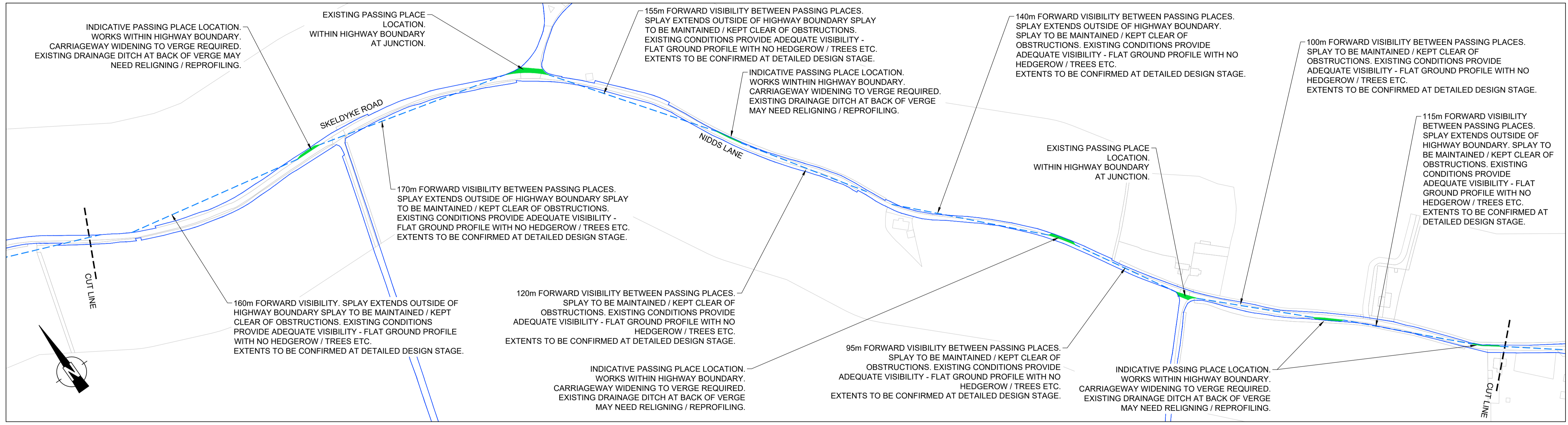
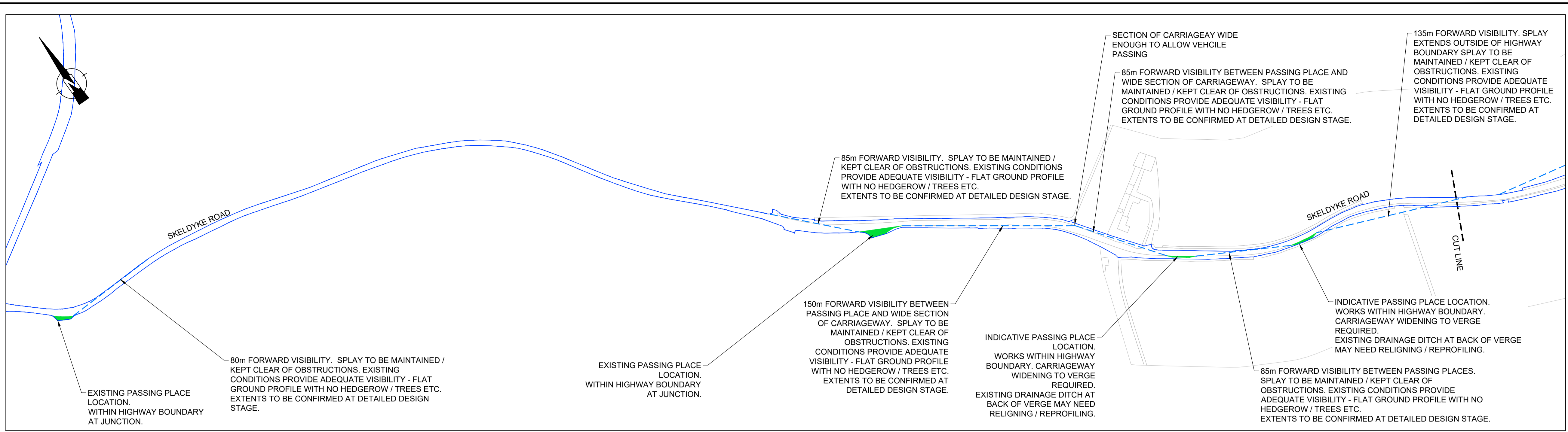
Client: **OUTER DOWSING OFFSHORE WIND**

Project Title: **OUTER DOWSING OFFSHORE WIND**

Drawing Title: **LOCATION 011 - MILLFIELD LANE EAST / LOW ROAD / STREETWAY / WYBERTON ROADS - INDICATIVE PASSING PLACES**

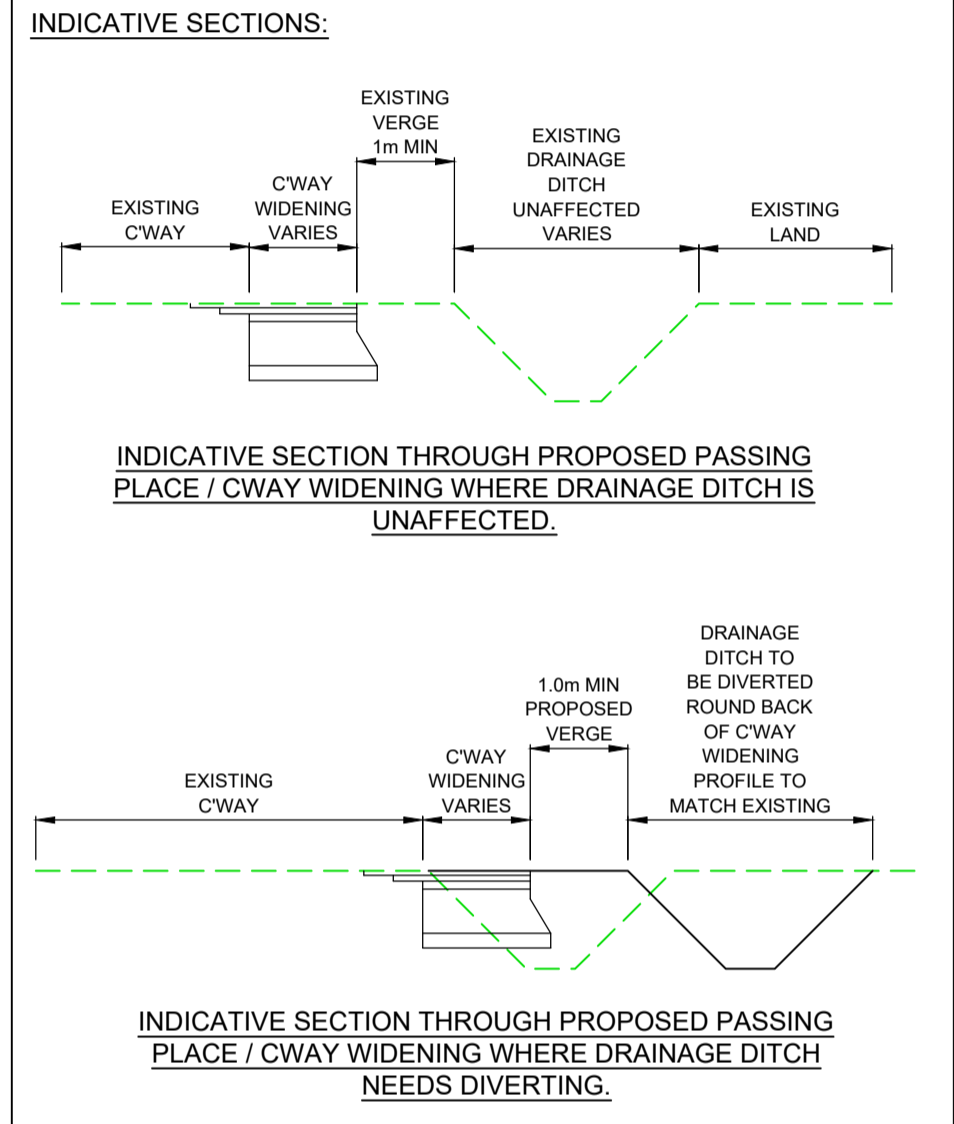
Scale	1:5000	Designed	JR	Drawn	JR	Checked		Authorised	JR
Original Size	A1	Date	28.07.23	Date	28.07.23	Date	28.07.23	Date	28.07.23

Drawing Number	VD23907	Project Ref. No.	VD23907
PI/Proj. Ref. No.	VD23907-VEC-XXX-	Location	011
Originator	Volume	Type	Role
		-DR-CH-	0011
Revision			
			P05



- NOTES:
- ALL DIMENSIONS IN METRES UNLESS OTHERWISE STATED.
 - ALL HIGHWAY WORKS TO BE TO ADOPTABLE STANDARDS AND SHALL COMPLY WITH THE LOCAL AUTHORITY SPECIFICATION AND WHERE NECESSARY THE RELEVANT SECTIONS OF THE DMRB, SPECIFICATIONS FOR HIGHWAY WORKS (SHW) AND BRITISH STANDARDS.
 - VEHICLE TRACKING AND PROPOSED WORKS ASSESSMENT HAS BEEN CARRIED OUT USING OS DATA. VECTOS DOES NOT ACCEPT ANY LIABILITY FOR ANY INACCURACIES THIS INFORMATION MAY CONTAIN
 - THIS IS NOT A DETAILED DESIGN OR CONSTRUCTION DRAWING - IT IS INTENDED FOR ILLUSTRATIVE PURPOSES ONLY.

PASSING PLACE DESIGN NOTE.
 TO BE PROVIDED AT MAXIMUM INTERVALS OF 200m. BASED ON OS MAPPING IT IS LIKELY THAT PASSING PLACE CONSTRUCTION WILL REQUIRE CARRIAGEWAY WIDENING INTO VERGE. SOME REALIGNMENT OF EXISTING DRAINAGE DITCHES MAY BE REQUIRED. A MINIMUM 6.0m TOTAL WIDTH OF CARRIAGEWAY AND PASSING PLACE TO BE PROVIDED. PASSING PLACE TO BE 15m STRAIGHT SECTION WITH 5m TAPERS EITHER SIDE. FORWARD VISIBILITY BETWEEN PASSING PLACES IS TO BE MAINTAINED / KEPT CLEAR OF OBSTRUCTIONS. EXACT LOCATIONS OF PASSING PLACES TO BE CONFIRMED AT DETAILED DESIGN STAGE.



P06	DRAWING STATUS UPDATED	NL	JR	JR	14.03.2024
P05	AMENDED FOLLOWING REVIEW	NL	JR	JR	12.03.2024
P04	RED LINE BOUNDARY UPDATED	JD	JR	JR	30.01.2024
P03	AMENDED FOLLOWING REVIEW	JD	JR	JR	09.11.2023
P02	AMENDED FOLLOWING REVIEW	JR	JD	JR	07.09.2023
P01	FIRST ISSUE	JR	JR	JR	12.07.2023

FOR INFORMATION

S2

vectos. PART OF **SLR**

4th Floor Oxford Place
 61 Oxford Street
 Manchester
 M1 6EQ

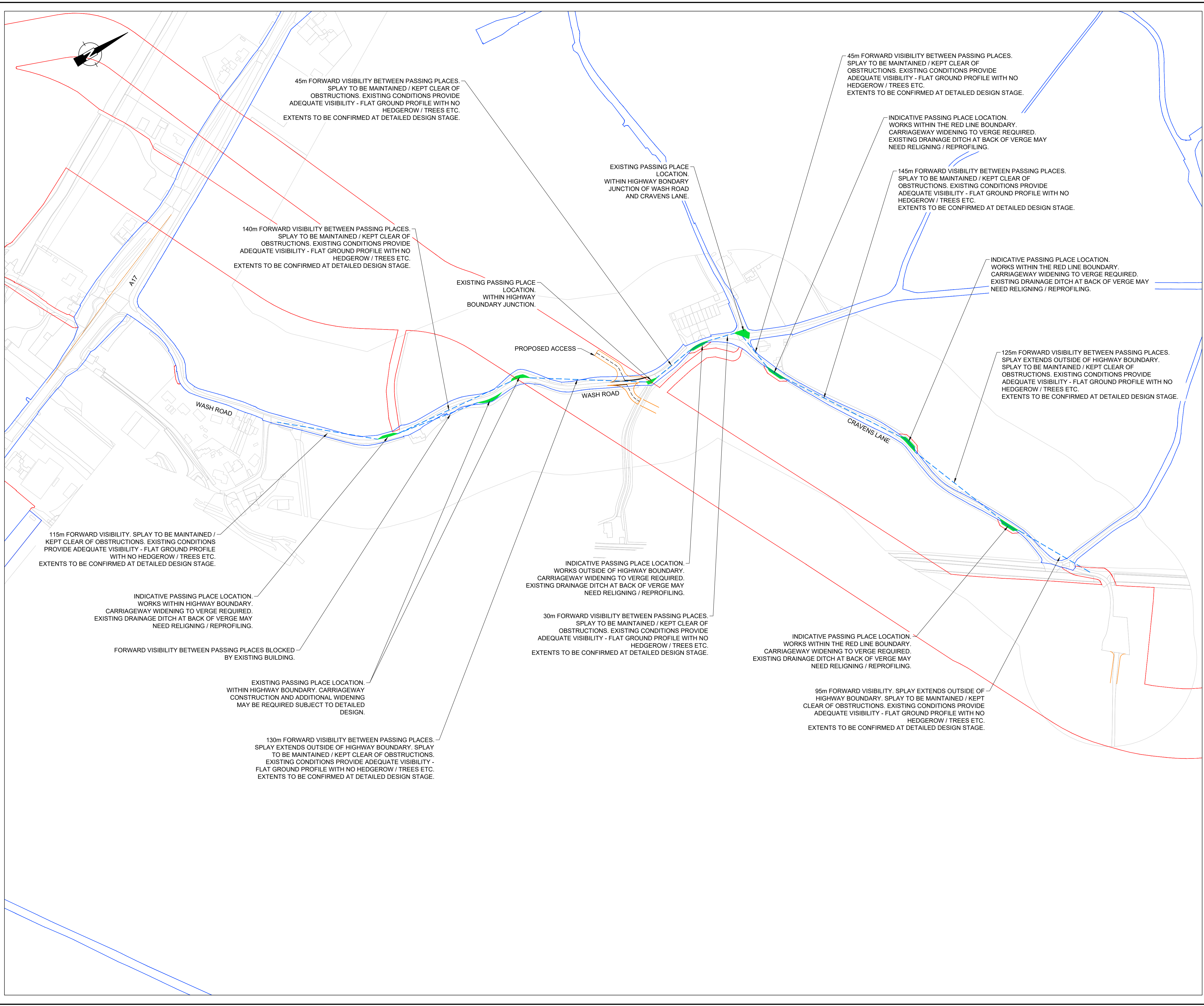
t: 0161 228 1008
 e: manchester@vectos.co.uk

Client: OUTER DOWSING OFFSHORE WIND

Project Title: OUTER DOWSING OFFSHORE WIND

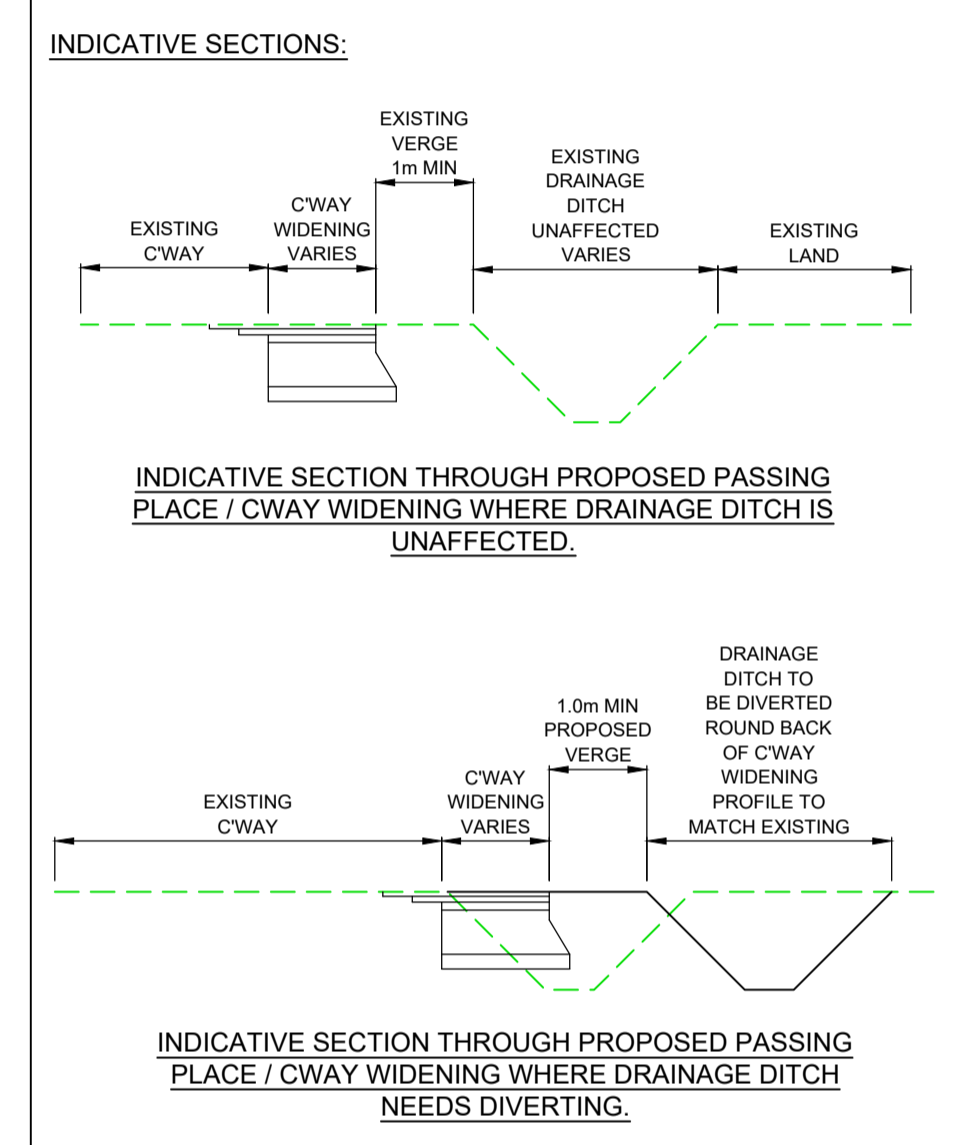
Drawing Title: LOCATION 012 - STATION ROAD / SKELDYKE ROAD / NIDDS LANE INDICATIVE PASSING PLACES

Scale	1:5000	Designed	JR	Drawn	JR	Checked		Authorised	JR
Original Size	A1	Date	28.07.23	Date	28.07.23	Date	28.07.23	Date	28.07.23
Drawing Number	VD23907	Project Ref. No.	VD23907	Location	012	Type	-DR-CH-	Number	0010
Revision	P06								



- NOTES:
- ALL DIMENSIONS IN METRES UNLESS OTHERWISE STATED.
 - ALL HIGHWAY WORKS TO BE TO ADOPTABLE STANDARDS AND SHALL COMPLY WITH THE LOCAL AUTHORITY SPECIFICATION AND WHERE NECESSARY THE RELEVANT SECTIONS OF THE DMRB, SPECIFICATIONS FOR HIGHWAY WORKS (SHW) AND BRITISH STANDARDS.
 - VEHICLE TRACKING AND PROPOSED WORKS ASSESSMENT HAS BEEN CARRIED OUT USING OS DATA. VECTOS DOES NOT ACCEPT ANY LIABILITY FOR ANY INACCURACIES THIS INFORMATION MAY CONTAIN
 - THIS IS NOT A DETAILED DESIGN OR CONSTRUCTION DRAWING - IT IS INTENDED FOR ILLUSTRATIVE PURPOSES ONLY.

PASSING PLACE DESIGN NOTE.
 TO BE PROVIDED AT MAXIMUM INTERVALS OF 200m. BASED ON OS MAPPING IT IS LIKELY THAT PASSING PLACE CONSTRUCTION WILL REQUIRE CARRIAGEWAY WIDENING INTO VERGE. SOME REALIGNMENT OF EXISTING DRAINAGE DITCHES MAY BE REQUIRED. A MINIMUM 6.0m TOTAL WIDTH OF CARRIAGEWAY AND PASSING PLACE TO BE PROVIDED. PASSING PLACE TO BE 15m STRAIGHT SECTION WITH 5m TAPERS EITHER SIDE.
 FORWARD VISIBILITY BETWEEN PASSING PLACES IS TO BE MAINTAINED / KEPT CLEAR OF OBSTRUCTIONS. EXACT LOCATIONS OF PASSING PLACES TO BE CONFIRMED AT DETAILED DESIGN STAGE.



P06	DRAWING STATUS UPDATED	NL	JR	JR	14.03.2024
P05	AMENDED FOLLOWING REVIEW	NL	JR	JR	12.03.2024
P04	RED LINE BOUNDARY UPDATED	JD	JR	JR	30.01.2024
P03	AMENDED FOLLOWING REVIEW	JD	JR	JR	09.11.2023
P02	AMENDED FOLLOWING REVIEW	JR	JD	JR	07.09.2023
P01	FIRST ISSUE	JR	JR	JR	12.07.2023

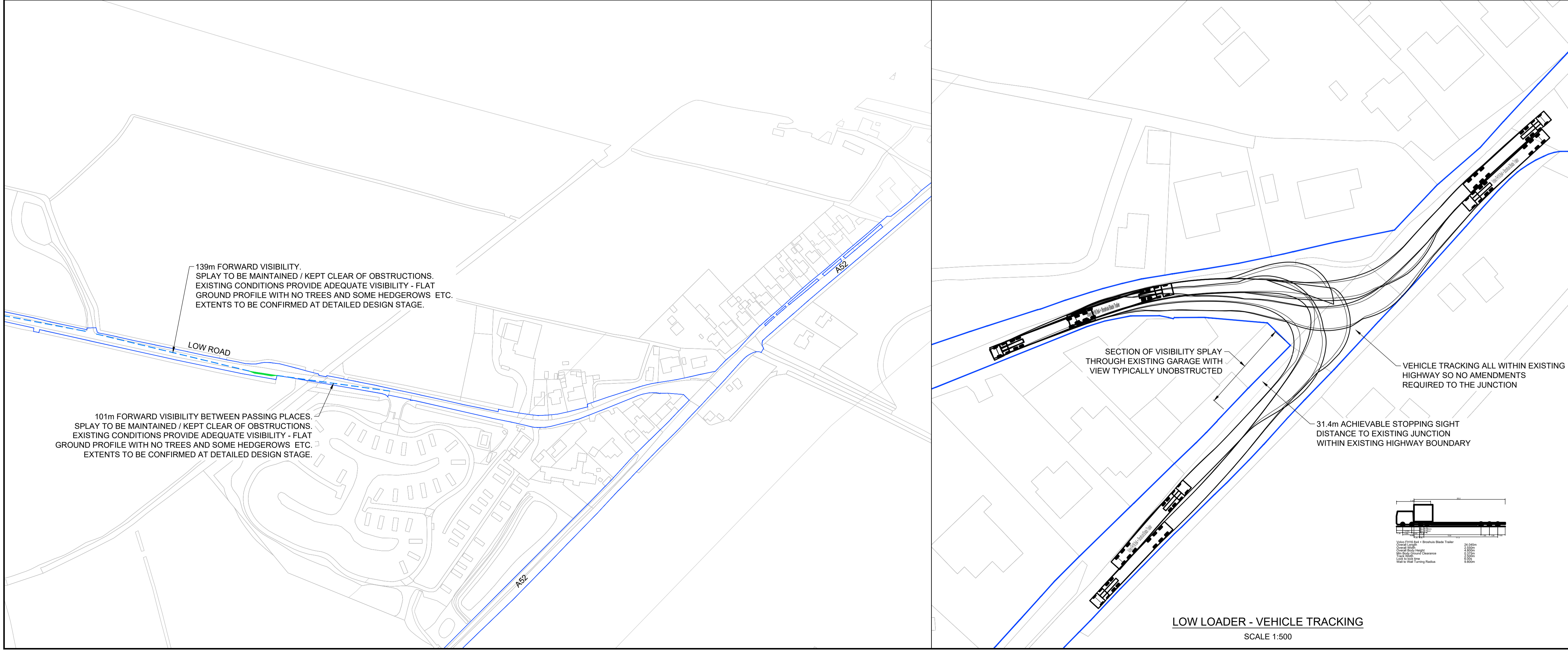
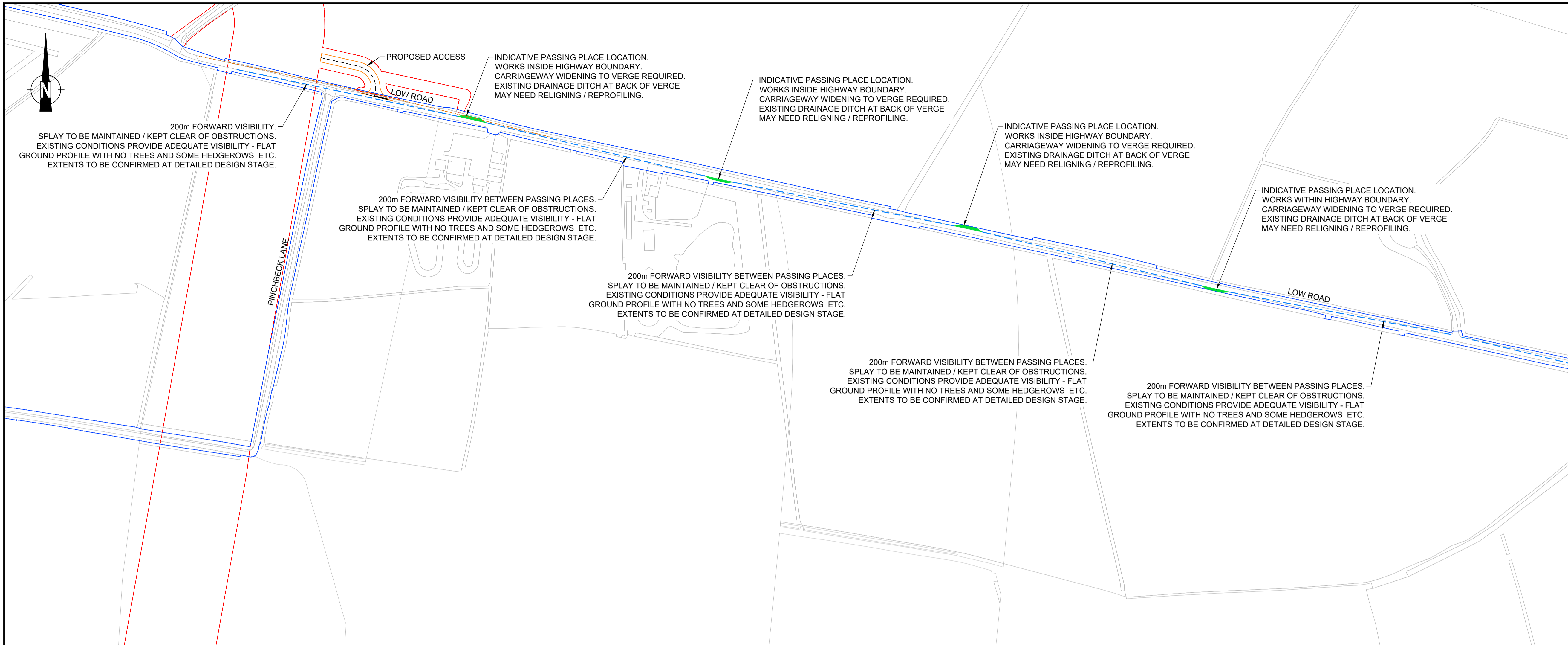
Rev	Details	Drawn	Checked	Auth	Date
Drawing Status					Suitability
FOR INFORMATION					S2
4th Floor Oxford Place 61 Oxford Street Manchester M1 6EQ t: 0161 228 1008 e: manchester@vectos.co.uk					

Client: OUTER DOWSING OFFSHORE WIND

Project Title: OUTER DOWSING OFFSHORE WIND

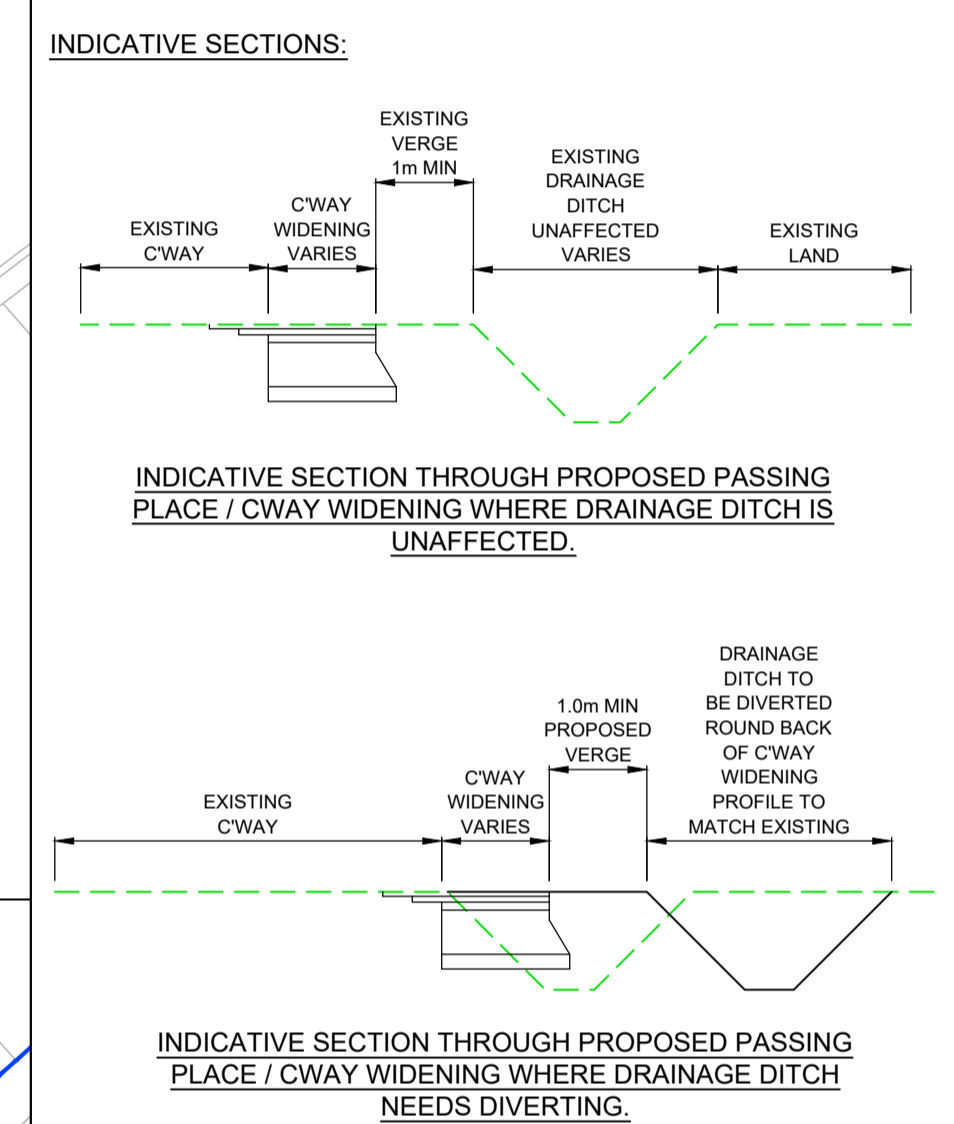
Drawing Title: LOCATION 013 - WASH ROAD / CRAVENS LANE
INDICATIVE PASSING PLACES

Scale	Designed	Drawn	Checked	Authorised
1:5000	JR	JR	JR	JR
Original Size	Date	Date	Date	Date
A1	28.07.23	28.07.23	28.07.23	28.07.23
Drawing Number	Originator Volume	Location	Type Role Number	Project Ref. No.
VD23907 - VEC - XXX -	013	-DR-CH- 0010		VD23907
				Revision
				P06



- NOTES:
1. ALL DIMENSIONS IN METRES UNLESS OTHERWISE STATED.
 2. ALL HIGHWAY WORKS TO BE TO ADOPTABLE STANDARDS AND SHALL COMPLY WITH THE LOCAL AUTHORITY SPECIFICATION AND WHERE NECESSARY THE RELEVANT SECTIONS OF THE DMRB, SPECIFICATIONS FOR HIGHWAY WORKS (SHW) AND BRITISH STANDARDS.
 3. VEHICLE TRACKING AND PROPOSED WORKS ASSESSMENT HAS BEEN CARRIED OUT USING OS DATA. VECTOS DOES NOT ACCEPT ANY LIABILITY FOR ANY INACCURACIES THIS INFORMATION MAY CONTAIN
 4. THIS IS NOT A DETAILED DESIGN OR CONSTRUCTION DRAWING - IT IS INTENDED FOR ILLUSTRATIVE PURPOSES ONLY.

PASSING PLACE DESIGN NOTE.
 TO BE PROVIDED AT MAXIMUM INTERVALS OF 200m. BASED ON OS MAPPING IT IS LIKELY THAT PASSING PLACE CONSTRUCTION WILL CARRIAGEWAY WIDENING INTO VERGE. SOME REALIGNMENT OF EXISTING DRAINAGE DITCHES MAY BE REQUIRED. A MINIMUM 6.0m TOTAL WIDTH OF CARRIAGEWAY AND PASSING PLACE TO BE PROVIDED. FORWARD VISIBILITY BETWEEN PASSING PLACES IS TO BE MAINTAINED / KEPT CLEAR OF OBSTRUCTIONS. EXACT LOCATIONS OF PASSING PLACES TO BE CONFIRMED AT DETAILED DESIGN STAGE.



P06	DRAWING NUMBER AMENDED	JR	JR	JR	15.03.2024
P05	DRAWING STATUS UPDATED	NL	JR	JR	14.03.2024
P04	AMENDED FOLLOWING REVIEW	NL	JR	JR	12.03.2024
P03	RED LINE BOUNDARY UPDATED	JD	JR	JR	30.01.2024
P02	AMENDED FOLLOWING REVIEW	JD	JR	JR	09.11.2023
P01	FIRST ISSUE	JD	JR	JR	01.09.2023

Rev	Details	Drawn	Checked	Auth	Date

Drawing Status: **FOR INFORMATION** Suitability: **S2**

vector. PART OF **SLR**

4th Floor Oxford Place
 61 Oxford Street
 Manchester
 M1 6EQ

LRQA CERTIFIED
 ISO 9001

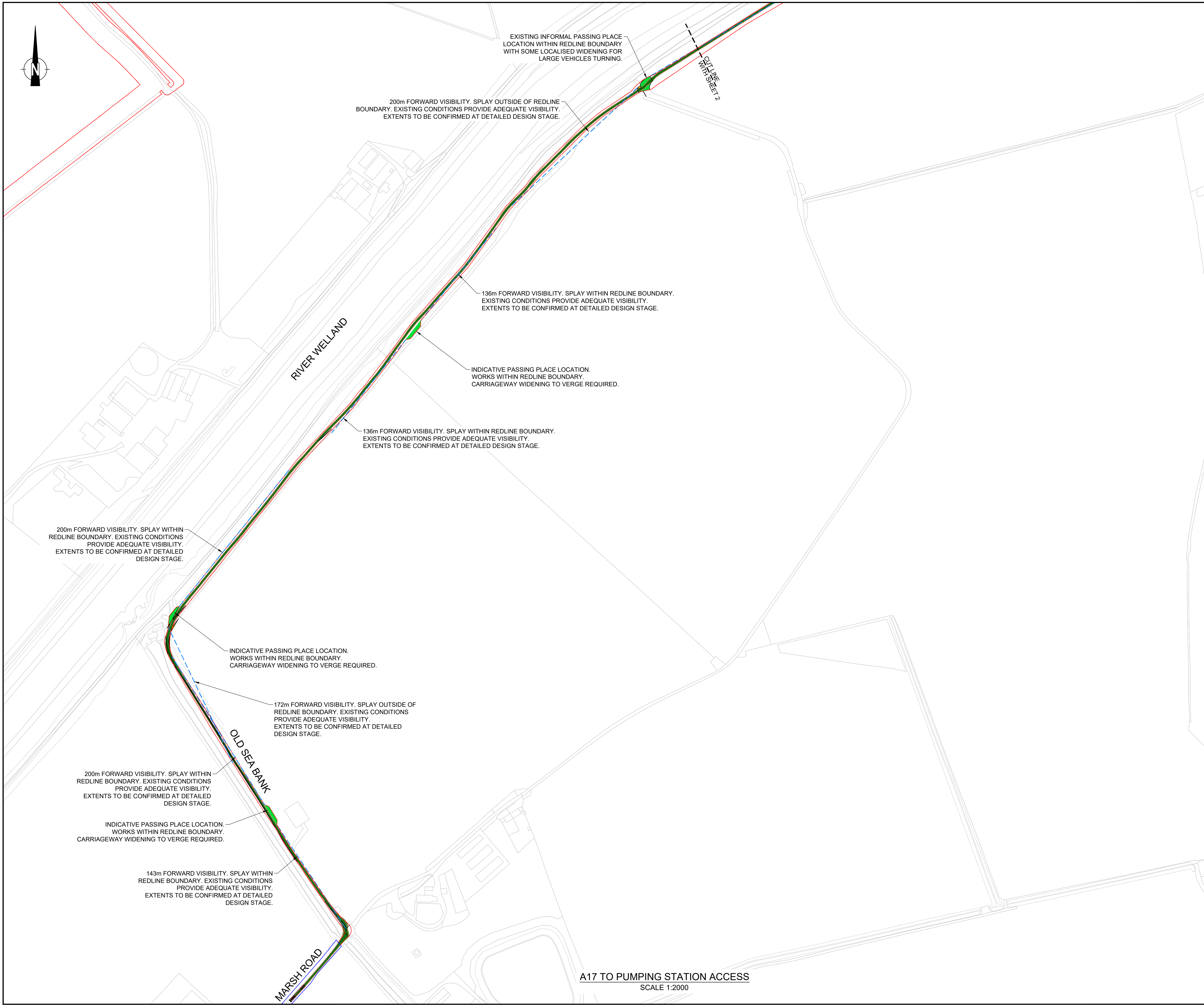
t: 0161 228 1008
 e: manchester@vectos.co.uk

Client: **OUTER DOWSING OFFSHORE WIND**

Project Title: **OUTER DOWSING OFFSHORE WIND**

Drawing Title: **LOW ROAD / A52
 INDICATIVE PASSING PLACES**

Scale	1:2000	Designed	JD	Drawn	JD	Checked	JR	Authorised	JR
Original Size	A1	Date	01.09.23	Date	01.09.23	Date	01.09.23	Date	01.09.23
Drawing Number	VD23907	Project Ref. No.	VD23907	Location	014	Type	-DR-CH-0010	Role	Number
Revision	P06								

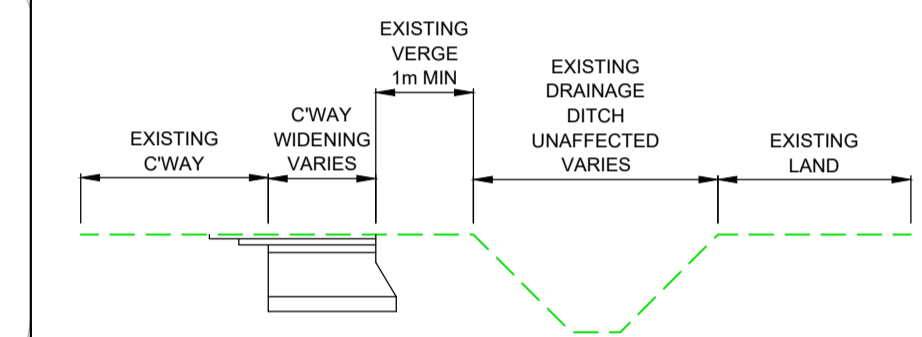


NOTES:

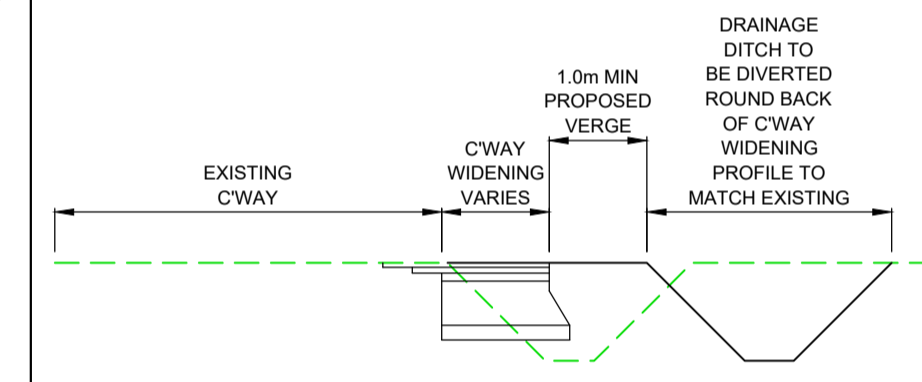
1. ALL DIMENSIONS IN METRES UNLESS OTHERWISE STATED.
2. ALL HIGHWAY WORKS TO BE TO ADOPTABLE STANDARDS AND SHALL COMPLY WITH THE LOCAL AUTHORITY SPECIFICATION AND WHERE NECESSARY THE RELEVANT SECTIONS OF THE DMRB, SPECIFICATIONS FOR HIGHWAY WORKS (SHW) AND BRITISH STANDARDS.
3. VEHICLE TRACKING AND PROPOSED WORKS ASSESSMENT HAS BEEN CARRIED OUT USING OS DATA. VECTOS DOES NOT ACCEPT ANY LIABILITY FOR ANY INACCURACIES THIS INFORMATION MAY CONTAIN
4. THIS IS NOT A DETAILED DESIGN OR CONSTRUCTION DRAWING - IT IS INTENDED FOR ILLUSTRATIVE PURPOSES ONLY.

PASSING PLACE DESIGN NOTE.
 TO BE PROVIDED AT MAXIMUM INTERVALS OF 200m. BASED ON OS MAPPING IT IS LIKELY THAT PASSING PLACE CONSTRUCTION WILL REQUIRE CARRIAGEWAY WIDENING INTO VERGE. SOME REALIGNMENT OF EXISTING DRAINAGE DITCHES MAY BE REQUIRED. A MINIMUM 6.0m TOTAL WIDTH OF CARRIAGEWAY AND PASSING PLACE TO BE PROVIDED. PASSING PLACE TO BE 15m STRAIGHT SECTION WITH 5m TAPERS EITHER SIDE. FORWARD VISIBILITY BETWEEN PASSING PLACES IS TO BE MAINTAINED / KEPT CLEAR OF OBSTRUCTIONS. EXACT LOCATIONS OF PASSING PLACES TO BE CONFIRMED AT DETAILED DESIGN STAGE.

INDICATIVE SECTIONS:



INDICATIVE SECTION THROUGH PROPOSED PASSING PLACE / C'WAY WIDENING WHERE DRAINAGE DITCH IS UNAFFECTED.



INDICATIVE SECTION THROUGH PROPOSED PASSING PLACE / C'WAY WIDENING WHERE DRAINAGE DITCH NEEDS DIVERTING.

P05	DRAWING NUMBER AMENDED	JR	JR	JR	15.03.2024
P04	DRAWING STATUS UPDATED	NL	JR	JR	14.03.2024
P03	AMENDED FOLLOWING REVIEW	NL	JR	JR	12.03.2024
P02	AMENDED FOLLOWING REVIEW	JD	JR	JR	09.11.2023
P01	FIRST ISSUE	JD	JR	JR	14.09.2023

Rev	Details	Drawn	Checked	Auth	Date
-----	---------	-------	---------	------	------

Drawing Status	FOR INFORMATION	Suitability	S2
----------------	-----------------	-------------	----

FOR INFORMATION | PART OF **SLR**

vectos.

4th Floor Oxford Place
61 Oxford Street
Manchester
M1 6EQ

t: 0161 228 1008
e: manchester@vectos.co.uk

LRQA
CERTIFIED
ISO 9001

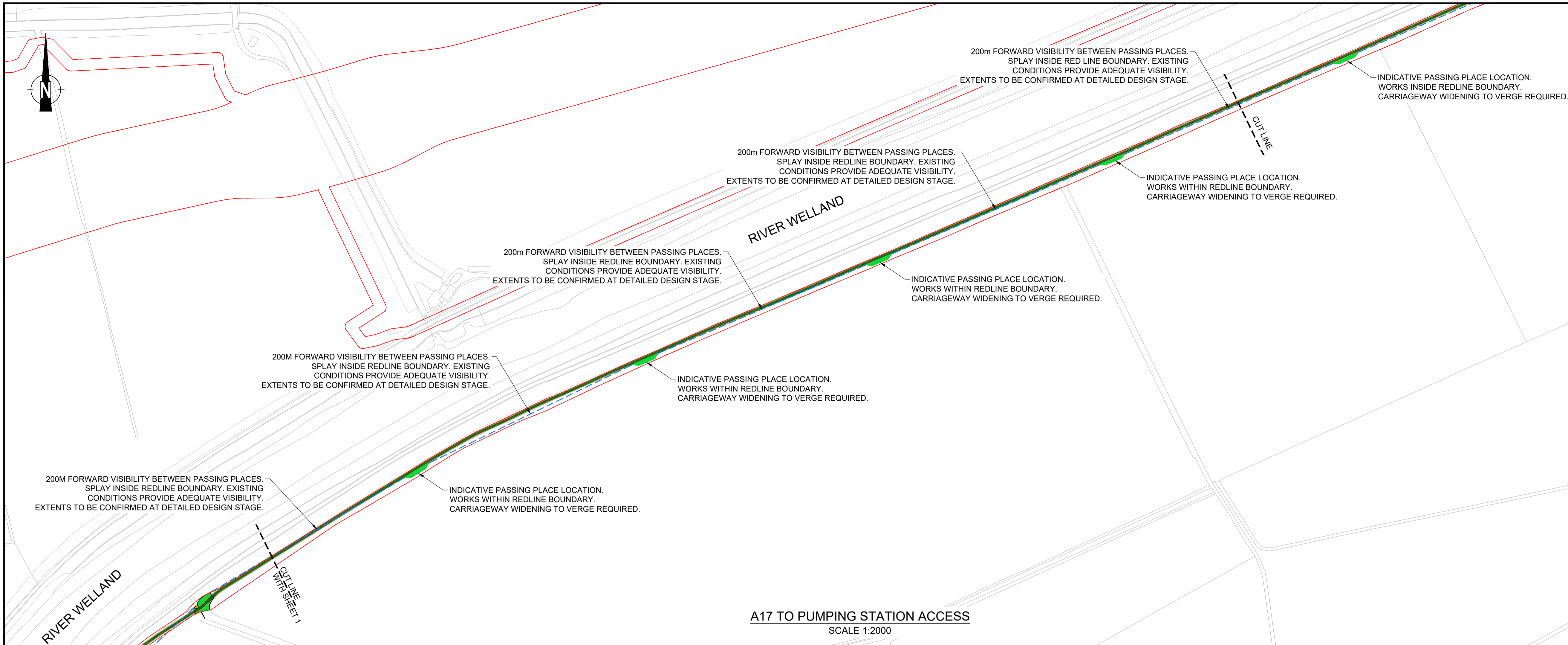
Client: OUTER DOWSING OFFSHORE WIND

Project Title: OUTER DOWSING OFFSHORE WIND

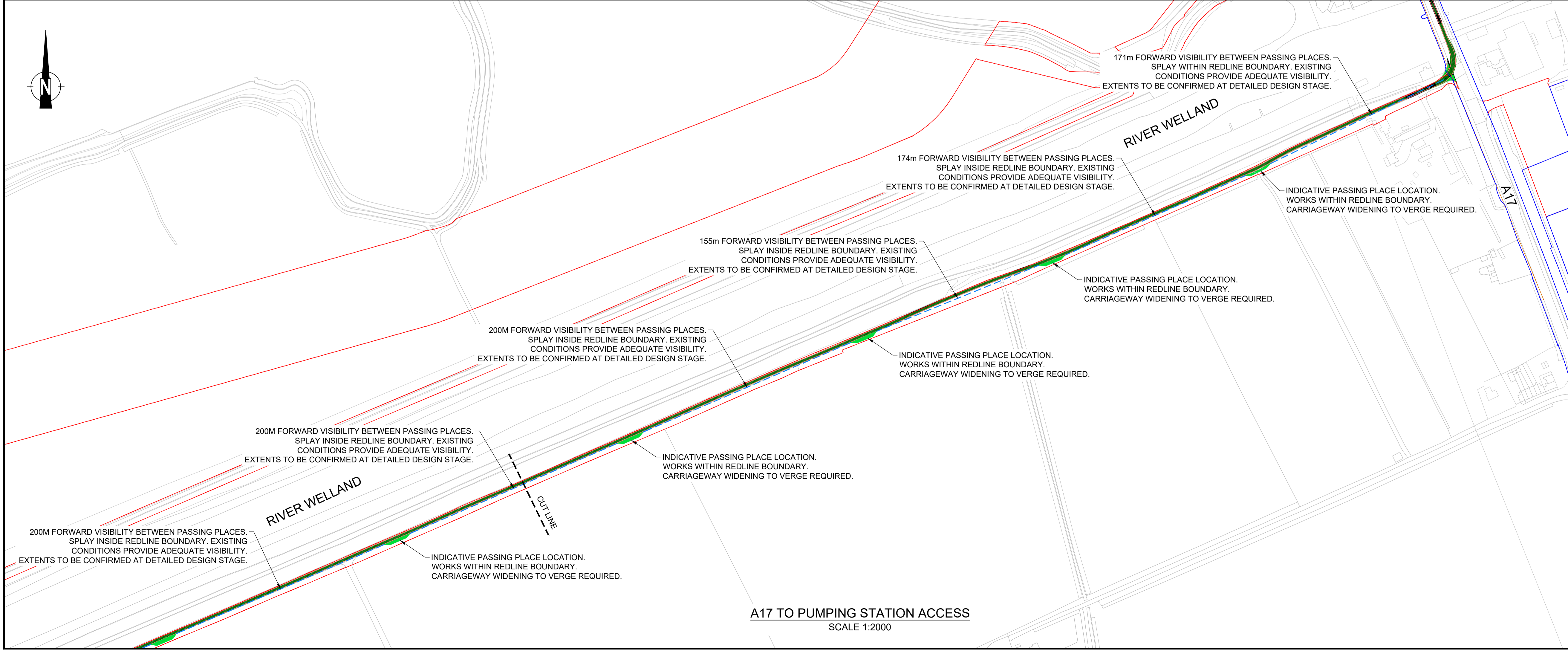
Drawing Title: A17 TO GRID CONNECTION CABLE CORRIDOR - PASSING PLACES PLAN SHEET 1 OF 2

Scale	1:2000	Designed	JD	Drawn	JD	Checked	JR	Authorised	JR
Original Size	A1	Date	14.09.2023	Date	14.09.2023	Date	14.09.2023	Date	14.09.2023

Drawing Number	Project Ref. No.
VD23907 - VEC - XXX - 015 - -DR-CH- 0011	VD23907
Revision	P05



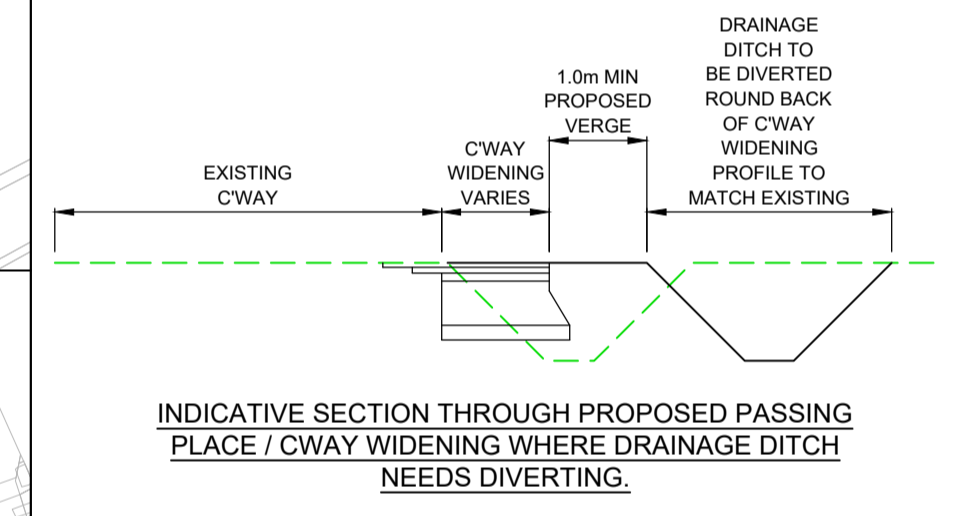
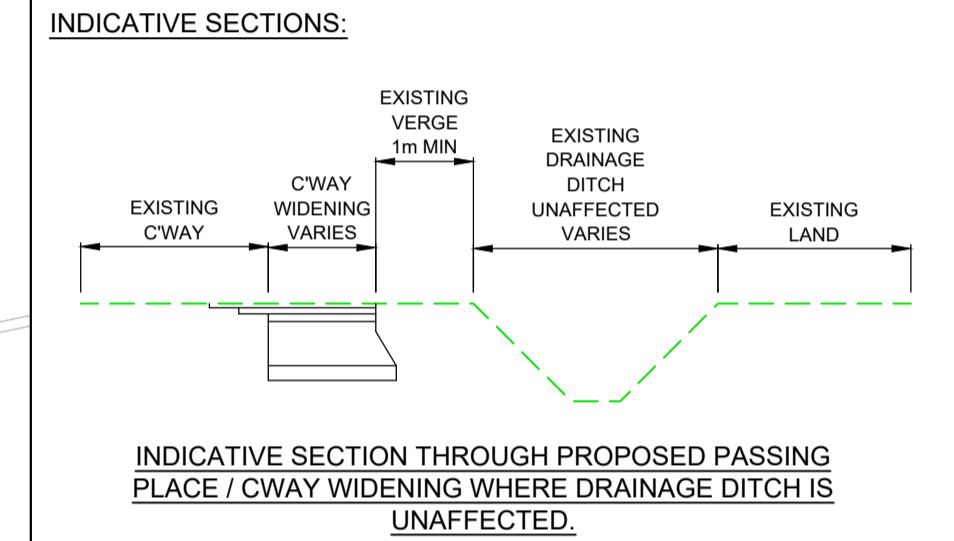
A17 TO PUMPING STATION ACCESS
SCALE 1:2000



A17 TO PUMPING STATION ACCESS
SCALE 1:2000

- NOTES:**
1. ALL DIMENSIONS IN METRES UNLESS OTHERWISE STATED.
 2. ALL HIGHWAY WORKS TO BE TO ADOPTABLE STANDARDS AND SHALL COMPLY WITH THE LOCAL AUTHORITY SPECIFICATION AND WHERE NECESSARY THE RELEVANT SECTIONS OF THE DMRB, SPECIFICATIONS FOR HIGHWAY WORKS (SHW) AND BRITISH STANDARDS.
 3. VEHICLE TRACKING AND PROPOSED WORKS ASSESSMENT HAS BEEN CARRIED OUT USING OS DATA. VECTOS DOES NOT ACCEPT ANY LIABILITY FOR ANY INACCURACIES THIS INFORMATION MAY CONTAIN
 4. THIS IS NOT A DETAILED DESIGN OR CONSTRUCTION DRAWING - IT IS INTENDED FOR ILLUSTRATIVE PURPOSES ONLY.

PASSING PLACE DESIGN NOTE.
TO BE PROVIDED AT MAXIMUM INTERVALS OF 200m. BASED ON OS MAPPING IT IS LIKELY THAT PASSING PLACE CONSTRUCTION WILL REQUIRE CARRIAGEWAY WIDENING INTO VERGE. SOME REALIGNMENT OF EXISTING DRAINAGE DITCHES MAY BE REQUIRED. A MINIMUM 6.0m TOTAL WIDTH OF CARRIAGEWAY AND PASSING PLACE TO BE PROVIDED. PASSING PLACE TO BE 15m STRAIGHT SECTION WITH 5m TAPERS EITHER SIDE.
FORWARD VISIBILITY BETWEEN PASSING PLACES IS TO BE MAINTAINED / KEPT CLEAR OF OBSTRUCTIONS. EXACT LOCATIONS OF PASSING PLACES TO BE CONFIRMED AT DETAILED DESIGN STAGE.



P04	DRAWING NUMBER AMENDED	JR	JR	JR	15.03.2024
P03	DRAWING STATUS UPDATED	NL	JR	JR	14.03.2024
P02	AMENDED FOLLOWING REVIEW	JD	JR	JR	09.11.2023
P01	FIRST ISSUE	JD	JR	JR	14.09.2023

Rev	Details	Drawn	Checked	Auth	Date
-----	---------	-------	---------	------	------

Drawing Status	FOR INFORMATION	Suitability	S2
----------------	-----------------	-------------	----

vector. PART OF **SLR**

4th Floor Oxford Place
61 Oxford Street
Manchester
M1 6EQ

t: 0161 228 1008
e: manchester@vectos.co.uk

LRQA
CERTIFIED
ISO 9001

Client
OUTER DOWSING OFFSHORE WIND

Project Title
OUTER DOWSING OFFSHORE WIND

Drawing Title
A17 TO GRID CONNECTION CABLE CORRIDOR - PASSING PLACES PLAN SHEET 2 OF 2

Scale	1:2000	Designed	JD	Drawn	JD	Checked	JR	Authorised	JR
Original Size	A1	Date	14.09.2023	Date	14.09.2023	Date	14.09.2023	Date	14.09.2023

Drawing Number	Project Ref. No.	Revision
VD23907 - VEC - XXX - 015 - DR - CH - 0012	VD23907	P04